

McKEAN COUNTY

Historical GEOTRAIL



**There are 22 caches
on the trail.
To receive your coin,
cachers need to get 20.**

























**As a Bonus – if cachers post
a picture at each location
they will receive a free copy
of the Legends & Lore of the
Allegheny National Forest DVD.**

**We will honor all cachers with the previous 40
caches with both the coin and the Legend & Lore of
the Allegheny National Forest DVD.*

**Allegheny National Forest Visitors Bureau
80 East Corydon Street, Bradford, PA**

800-473-9370

McKEAN COUNTY *Historical* GEOTRAIL

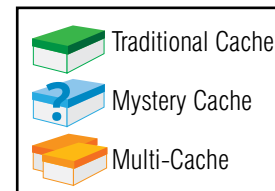
GC	Type	Location	Title	Code
GC86GC7		Bradford	Harri Emery Airport N 41° 56.745 W 078° 40.231	
GC838PQ		Bradford	Marilyn Horne Museum N 41° 57.355 W 078° 39.055	
GC8343H		Bradford	Oil Well N 41° 57.392 W 078° 38.746	
GC7WG64		Bradford	Zippo-Case Museum N 41° 56.592 W 078° 39.100	
GC842XA		Eldred	WWII Museum N 41° 57.521 W 078° 23.154	
GC86QHY		Kane	Historic Train Depot N 41° 39.529 W 078° 48.674	
GC7XQFJ		Kinzua Bridge	Visitor Center N 41° 45.581 W 078° 35.226	
GC7XNOV		Marker	Canoe Place N 41° 44.669 W 078° 14.600	
GC7XP7F		Marker	Dr. Edward H. McCleery N 41° 41.235 W 078° 43.161	
GC821V4		Marker	Nebo Lutheran Chapel and Cemetery N 41° 43.562 W 078° 39.562	
GC7XP7K		Marker	Seneca Spring N 41° 39.472 W 078° 48.022	
GC84PKF		Memorial	Guffy Veterans N 41° 45.563 W 078° 41.582	
GC7XNV7		Memorial	Rixford World War I N 41° 55.525 W 078° 29.848	
GC84507		Mount Jewett	Swedish Heritage N 41° 43.489 W 078° 38.434	
GC836VN		Port Allegany	Serenity Glass Park N 41° 48.663 W 078° 16.792	
GC82041		Register	Bradford Walking Tour N 41° 57.287 W 078° 38.856	
GC821RJ		Register	Crook Farm N 41° 59.529 W 078° 37.707	
GC8284A		Register	Rufus Barrett Stone House N 41° 57.424 W 078° 38.993	
GC7WG17		Register	Thomas L. Kane Memorial Chapel N 41° 39.473 W 078° 48.524	
GC839GV		Smethport	1822: Mill Pond / Hamlin Lake N 41° 48.411 W 078° 26.513	
GC847HX		Smethport	Old Jail Museum N 41° 48.634 W 078° 26.821	
GC86QBW		Smethport	Wooly Willy N 41° 48.842 W 078° 28.336	

GeoCoin

May be picked up at:
80 E. Corydon Street
Bradford, PA 16701
9 am to 5 pm Mon-Fri
or by mailing the completed
form to office.

GeoCoin by Mail

Send in your completed McKean
County Historical Geotrail form to:
ANF Visitors Bureau
PO Box 371
Bradford, PA 16701



TRAIL CENTRAL™
visitANF.com

Free Travel Guide & Maps
Phone 800-473-9370



YOUR INFORMATION

Name _____

Address _____

City _____ State _____ Zip _____

Phone _____ E-mail _____