

# ALLEGHENY NATIONAL FOREST & KINZUA SKY WALK

## Adventure GUIDE & MAP

*"One of the Top 10  
Most Scenic Skywalks  
in the World"*

1923 – ALLEGHENY NATIONAL FOREST – 2023



VisitANF.com  
1.800.473.9370  
McKean County



## Recreation in the Allegheny National Forest

### Areas of Operation:

Willow Bay  
Buckaloons  
Dew Drop  
Hearts Content  
Kiasutha  
Loleta  
Minister Creek  
Red Bridge  
Tracy Ridge  
Morrison  
Pine Grove  
Handsome Lake  
Hopewell  
Hooks Brook  
Elijah Run  
Webbs Ferry  
Roper Hollow  
Farnsworth Cabin  
Kelly Pines



Now Open: Klondike Camp Store  
3451 Route 59, Bradford, PA 16701

*We have a camping  
experience for everyone.*



Primitive to Developed Tent and  
RV Camping, Cabin Rentals, Boat Rentals  
and Outfitting Needs



Info 814.363.9090  
alleghenysite.com

Campground & Trail Maps Downloadable




Kinzua Sky Walk  
20 Minutes



Holiday Valley & Holimont  
Ski Resorts - 20 Minutes



Zippo/Case Museum  
2 Minutes



**Best  
Western  
PLUS**

**Bradford Inn**

- Free Hot Breakfast Bar
  - Free WI-FI
- Restaurant/Cocktail Lounge
  - Heated Outdoor Pool
  - Fitness Center
  - Business Center
- 42" HDTV with HBO & Cinemax
  - In-room Microwave & Mini-Fridge
  - 2-Room King Suites
  - Pet-Friendly

Convenient downtown location  
in the Bradford National Historic  
District, just 20 minutes away  
from the Seneca Allegany  
Resort & Casino

**All the  
comforts  
of home.**



**Best Western Plus Bradford Inn**

100 S. Davis Street, Bradford, PA 16701

Reservations: 814-362-4501

BWBradford.com

# Plan YOUR Visit



## ALLEGHENY NATIONAL FOREST VISITORS BUREAU TRAIL CENTRAL™

*Trail Central is the destination your heart and soul is seeking.*

*Enjoy hiking/biking, mountain biking, water,  
ATV and snowmobile trails. Scenic Driving Trails,  
Brew, Wine & Shine, and Shopping Trails.*

### GET OUTSIDE IN NATURE

**Four Seasons of Trails, Covered Bridges, Waterfalls**

**Kinzua Sky Walk, State Parks, National Forest**

**Allegheny & Marilla Reservoir, Hamlin Lake**

**White Pine Trail- Old Growth Forest**



## ALLEGHENY NATIONAL FOREST VISITORS BUREAU

**Plan your visit- 800-473-9370 or VisitANF.com.**

**Welcome Center-** Help in finding just the trail you need or want.  
Free maps. Artisan Shop. Internet. Restrooms.

Hours: Monday - Friday- 8:30 to 4:30

Location: 80 E. Corydon St, Bradford, PA 16701

**Adventure Guidebook** - Produced by the Allegheny National Forest Visitors Bureau. If you are a local business interested in tourism marketing, including being in next year's guidebook, email [info@VisitANF.com](mailto:info@VisitANF.com) or 800-473-9370.

# Contents

**You're on the Trail  
to Something Big**

*Your Next Adventure Starts Here! Use this Guidebook, full of detailed information, to plan your next getaway.*

Allegheny National Forest Visitors Bureau .....	4
Kinzua Sky Walk & Kinzua Bridge State Park .....	6-9
Visit Cities & Towns .....	10
Things to Do .....	11-16
Historic McKean County Collectible Pin Trail .....	15
Where to Eat .....	17-23
Trail Central™ – Detailed Trail Information .....	24-29
Outdoor Adventures .....	30-35
McKean County Waterways & Map .....	36-37
Snowmobile Map .....	38-39
Bradford Walking Tour .....	40-41
Where to Stay .....	42-44
Conference Services .....	45, 54
Where to Shop .....	46-47
Nearby .....	48-50
Four Seasons of Fun .....	51
Services .....	52-55
Scenic Drive – History Trail .....	56-57
Map – Fold Out Attraction/Locator Map .....	58-62

*Aerial photography by Tom Huntoon.*



©2023 This guide is published by the Allegheny National Forest Visitors Bureau, the official tourist promotion agency of McKean County, Pennsylvania. No part of this publication may be reproduced by any process except by prior authorization of the publisher. Linda Devlin, Executive Director, 800-473-9370.

# Kinzua State Park Bridge



## Walk the Tracks Across the Sky



### Kinzua Sky Walk

*“One of the top 10 most Beautiful Skywalks in the World”*

*This engineering masterpiece, is the re-invention of the original Kinzua Viaduct following*

*the tornado of 2003. The Kinzua Viaduct, first constructed in 1882, soared 301 feet high and 2,053 feet across, and was the highest and longest railroad bridge in the world.*

### History of the Bridge

In 1882, **General Thomas Kane**, decorated American Civil War Veteran, and President of the New York, Lake Erie and Western Railroad and Company, had rich coal deposits south of the Kinzua Gorge. But since his customers were to the north, Kane needed to cross the valley. Kane needed a bridge.

**Chief Engineer Octave Chanute** accepted the challenge. He contracted the Pennsylvania firm of Clarke, Reeves & Company to design and fabricate the bridge. Adolphus Bonzano designed a wrought iron bridge using his “Phoenix Column,” an engineering breakthrough that enabled tall structures to resist vibration and buckling.

The bridge was pre-fabricated in Phoenixville, near Philadelphia, and transported to the site for erection. Once the sandstone foundation piers were in place, 125 men, working 10-hour days, completed the construction in just 94 days.




Three and one-half million pounds of iron and \$275,000 later, the first steam-powered train rolled across delivering General Kane’s coal to market.

Standing 301 feet tall (24 feet higher than the Brooklyn Bridge), the Viaduct quickly became a tourism destination. Walking out on the bridge was the next best thing to flying. Sightseers from around the globe visited the majestic bridge-to experience the thrill of “Walking the Tracks Across the Sky.” In 1900, the viaduct was rebuilt of steel to handle the heavier freight trains carrying coal, lumber, and oil. For generations, visitors and freight crossed the Kinzua Gorge on this National Civil Engineering Landmark.



On July 21, 2003, an F1 tornado tore through the forest heading for the bridge. Hundreds of trees were ripped from their roots, only nine of the original towers remained standing following the tornado. Following a massive restoration project, six of the towers left standing were reinvented as the Kinzua Sky Walk. Today visitors can walk out 624 feet, at a height of 225 feet, and peer down through a partial glass floor for an awesome 360-degree view of the Kinzua Gorge.

# Kinzua Sky Walk



## Kinzua Sky Walk

Towering into the Kinzua Gorge 624 feet, at a height of 225 feet, visitors can walk the length of the skywalk and then peer down below through a partial glass overlook.

The Kinzua Sky Walk is open from 8 am to dusk, 7 days a week. Admission is free to both the park and the skywalk.

**296 Viaduct Road  
Mt. Jewett, PA**



# Visitor Center Kinzua Bridge



## Discover the Power of Nature and the Power of Man

Located at the edge of the Kinzua Gorge, the new 11,000 sq. ft. building has two exhibit halls which highlight the innovative, can-do spirit of the region and of General Thomas L. Kane and engineer Octave Chanute who built the original Kinzua Viaduct in 1882. The power of energy, engineering, and the environment collide in spectacular ways!

Family-friendly, the Center welcomes school field trips and motorcoach groups with advance reservations requested. Open Year Round. Admission is FREE.



**Kinzua Bridge State Park**  
GPS address: 296 Viaduct Rd, Mt. Jewett, PA 16740  
Phone number: 814-778-5467

# Cities & Towns Visit



Bradford

**City of Bradford**  
24 Kennedy St  
Bradford, PA 16701  
814-362-3884

**Kane Borough**  
112 Bayard St  
Kane, PA 16735  
814-837-9240

**Mount Jewett Borough**  
1 Center St  
P.O. Box 7215  
Mt. Jewett, PA 16740  
814-778-5701



Kane



Mt. Jewett



**Eldred**  
Eldred WWII Museum



Ludlow – Olmsted Manor



Port Allegany – Serenity Glass Park



Smethport Mansion District Walking Tour

# Things To Do



**Allegheny National Forest (ANF)  
Pennsylvania**

- 514,000+ acres
- Allegheny Reservoir
- Kinzua Beach, Kinzua Dam
- North Country Trail
- Old Powerhouse Museum
- Longhouse Scenic Drive
- Rimrock Overlook
- ATV, Hike, Bike, Mountain Bike, Snowmobile

McKean, Warren, Elk & Forest counties  
814-362-4613



**Kinzua Bridge State Park  
Pennsylvania**

- Kinzua Sky Walk
- Kinzua Visitor Center
- Trails—Hiking, Biking & Snowmobiling
- Kinzua Bridge Scenic Byway

296 Viaduct Rd Mt. Jewett, PA 16740  
814-778-5467



**Allegheny Reservoir/Kinzua Dam**

US Army Corps of Engineers  
251 Powerhouse Dr Warren, PA 16365  
814-726-0661



**Allegheny State Park, New York**

Red House & Quaker Lake  
• Camping, Boating, Fishing  
• Trails – Bike, Hike, Snowmobile  
2373 ASP, Route 1, Suite 3  
Salamanca, NY 14779  
Phone: 716-354-9121  
Reservations: 800-456-2267

**Art in the Wilds**

Juried Fine Arts Show at Evergreen Park  
June 24 & 25, 2023 Kane, PA 16735  
[artinthewilds.org](http://artinthewilds.org)



**Bradford Creative and Performing Arts  
Center (BCPAC)**

119 Main St Bradford, PA 16701  
814-362-2522



**Bromeley Theater/Blaisdell Hall**

300 Campus Dr Bradford, PA 16701  
Administration: 814-362-5155  
Box Office: 814-362-5113

**Gallahan Park**

**Ice Skating, Hockey, Swimming**  
64 Poplin Ave Bradford, PA 16701  
814-368-8190



**Cook Forest Sawmill Center for the Arts**

170 Theatre Lane Cooksburg, PA 16217  
814-927-6655

# Things TO DO

## Eldred WWII Museum

201 Main St Eldred, PA 16731  
814-225-2220



## Elk Country Visitor Center

134 Homestead Dr  
Benezette, PA 15821  
814-787-5167

## McKean County Collectible Pin Trail

Map page 15



## Holiday Valley Resort

6557 Holiday Valley Rd  
Ellicottville, NY 14731  
716-699-2345

## Johnny Appleseed Festival

Memorial Park  
318 S Main St Sheffield, PA 16347  
814-968-3906

## Kane Country Club

6654 Route 6 Kane, PA 16735  
814-837-9491

## Kane Family Drive-In Theatre

6627 Route 6 E Kane, PA 16735  
814-837-9760

## Kinzua Fly Fishing School

44 Parkview Ave Bradford, PA 16701  
814-368-5814

## Kinzua Wolf Run Marina

*(Seasonal-Boat Rentals)*  
250 Marina Lane, Route 59  
Clarendon, PA 16313  
814-726-1650

## Lucille Ball Desi Arnez Museum

2 W 3rd St Jamestown, NY 14701  
716-484-0800

## Main Street Movie House

123 Main St Bradford, PA 16701  
814-363-9388



## Majestic Kamp & Lost Trails

P.O. Box 94, Rew, PA  
2605 Route 46 Smethport, PA 16749  
814-465-9979

## Marilyn Horne Museum & Exhibit Center

2 Marilyn Horne Way Bradford, PA 16701  
814-362-7990



## McCleery Wolf Center Kane Historic Preservation Society

1 S Fraley St Kane PA 16735  
814-837-8752



## McKean County Fair Association

7172 Route 46 East Smethport, PA 16730  
814-887-5361

## Mount Jewett Swedish Festival

P.O. Box 671 Mt. Jewett, PA 16740  
*MJSwedishFestival.org*

## Mystic Water Resort – Mini Golf

620 Parkside Dr Limestone, NY 14753  
(off Route 219)  
716-925-8553

## National Comedy Center

203 W Second St Jamestown, NY 14701  
716-484-2222

## McKean County Historical Society/ Old Jail Museum

502 W King St Smethport, PA 16749  
814-887-5142

## Old Town Smethport

113 W Water St Smethport, PA 16749  
814-568-2091



## Discover the history of wolf preservation in Kane, Pennsylvania



*Dr. McCleery, the father  
of the endangered  
species movement,  
started one of the  
first sites in America  
dedicated to preserving  
an endangered species –  
the Great Plains  
Buffalo Wolves*

Visit the McCleery Wolf Center  
located at the **Historic Kane Depot**  
1 South Fraley St., Kane, PA

**Free Admission.**

Open from end of May thru December  
Saturday: 11–5, Sunday: 12–4

**historickane.com**



## PENN BRAD OIL MUSEUM

*Explore Exciting  
Oil Field History*

OPEN SEASONALLY

Thursday - Friday 9 am to 4 pm  
Saturday 9 am to 2 pm

Adults \$5.00 – Senior Citizens \$4.50  
Children & Active Military – Free

901 South Ave, Bradford, PA  
814-362-1955

[penn-bradoilmuseum.org](http://penn-bradoilmuseum.org)

## Eldred WWII Museum



*Over 15,000 sq. ft. of  
regional and international  
displays, exhibits and  
individual stories.*

Dec-Feb Sat 10am-4pm  
March-Nov Tues-Sat 10am-4pm  
Sun 1pm-4pm  
Group Tours by Appointment

201 Main Street, Eldred PA  
[info@eldredpaww2museum.com](mailto:info@eldredpaww2museum.com)

814.225.2220

[eldredpaww2museum.com](http://eldredpaww2museum.com)

*A personal experience like no other!*

# Things TO DO

## Olmsted Manor Retreat Center

17 E Main St Ludlow, PA 16333  
814-945-6512

## PA Lumber Museum

5660 Route 6 W Ulysses, PA 16948  
814-435-2652



## Penn Brad Oil Museum

901 South Ave Bradford, PA 16701  
814-362-1955



## Pennhills Club

146 Pennhills Dr Bradford, PA 16701  
814-368-6159

## Pfeiffer Nature Center & Foundation


1974 Lillibridge Rd/1420 Yubadam Rd  
Portville, NY 14770  
716-933-0187

## Pine Acres Country Club

1503 Pine Acres Golf CRSE  
Bradford, PA 16701  
814-362-2005

## Rock City Park

505 Route 16 S Olean, NY 14760  
12 miles north of Bradford  
716-372-7790



## Seneca Allegany Resort & Casino

777 Seneca Allegany Blvd  
Salamanca, NY 14779  
877-873-6322



## Seneca-Iroquois National Museum

82 W Hetzel St Salamanca, NY 14779  
716-945-1760

## Simpler Times Museum

111 Simpler Times Lane, Route 62  
Tidioute, PA 16351  
814-484-3081

## Straub Brewery Visitor Center

- Tap Room Tour

303 Sorg St St. Marys, PA 15857  
814- 834-2875

## Trail Central™

- Download maps at [visitANF.com](http://visitANF.com)

Info: 800-473-9370

## The Wilds Sonshine Factory

- Agriculture Center Tours
- Craft Distillery

3480 Route 6 W Kane, PA 16735  
814-837-8083

## Willow Creek Sportsman's Club

P.O. Box 1064 Bradford, PA 16701  
814-366-7039



## Zippo/Case Museum & Flagship Store

1932 Zippo Dr Bradford, PA 16701  
814-368-1932



## LOCAL ARTISANS ARTWORK & ARTISAN SERVICES

### Allegheny Mountain Arts Gallery Art Workshops – Murals

181 Main St Bradford, PA 16701  
[rickminardartist@gmail.com](mailto:rickminardartist@gmail.com)

### Cora Ahearn Country Road Photography

803 Christian Hollow Rd  
Smethport, PA 16749  
[cahearn@countryroadphotography.com](mailto:cahearn@countryroadphotography.com)

### Cornelius Creative

13 Gallup Ave Mt. Jewett, PA 16740  
814-316-3338

### Lost Pines Artistry

P.O. Box 181 Lewis Run, PA 16738  
814-596-8563



A different collectible pin is available at 10 historic sites within McKean County for the price of \$5.95 plus tax.

Pick up a pocket map at any of the participating locations and have fun traveling along the Historic McKean County Collectible Pin Trail.



1. Allegheny National Forest Visitors Bureau  
80 E Corydon St, Bradford, PA  
800-473-9370
2. Zippo/Case Museum  
1932 Zippo Dr, Bradford, PA  
814-368-1932
3. Marilyn Horne Museum & Exhibit Center  
2 Marilyn Horne Way, Bradford, PA  
814-362-7990
4. Penn Brad Oil Museum  
3 miles south of Bradford, PA  
on Route 219  
814-362-1955
5. Eldred WWII Museum  
201 Main St, Eldred, PA  
814-225-2220
6. McKean County Historical Society  
502 W King St, Smethport, PA  
814-887-5142
7. Kinzua Bridge State Park Gift Shop  
Home of Kinzua Sky Walk  
296 Viaduct Rd, Mt. Jewett, PA  
814-778-5467
8. McCleery Discovery Center  
McCleery Wolf Center  
S Fraley St, Kane, PA  
814-837-875
9. Lynn Hall  
21656 Route 6, Port Allegany, PA  
945-554-8492
10. Serenity Glass Park  
Port Allegany, PA  
814-642-2526

\* Please call ahead to make sure the location is open as some locations are seasonal. Lanyards are also for sale at each location to display the collectible pins.



Sponsored by the  
Allegheny National Forest Visitors Bureau  
800-473-9370 [visitANF.com](http://visitANF.com)



# OLD TOWN SMETHPORT

Shop, Dine & Tour Smethport's Historic Displays  
 113 West Water Street Smethport, PA 16749 814-568-2091  
 oldtownsmethport@yahoo.com @oldtown113

## America's First Christmas Store



## THE GENERAL STORE



## STEP BACK IN TIME



## Cottage House Restaurant



## Smethport Mansion District Walking Tour

A self-guided walking tour of this Victorian Village offering a short history of over 30 architectural gems constructed in the 1800s. Two Mansions open as B&Bs. Old Jail Museum. Hamlin Lake – fishing, walking trail.



## PENNSYLVANIA LUMBER MUSEUM

5660 RT 6, POTTER COUNTY | (814)435-2652 | LUMBERMUSEUM.ORG



## Where To Eat

## Food & Beverage

### BRADFORD

#### A Slice of the 80's

19 Congress St Bradford, PA 16701  
 814-362-8080

#### Beefeaters

27 Congress St Bradford, PA 16701  
 814-362-9717

#### Bradford Brew Station

104 Chestnut St Bradford, PA 16701  
 814-368-3137



#### Bradford Save-A-Lot

75 Forman St Bradford, PA 16701  
 814-362-4418

#### Foster Brook Creamery (Seasonal)

9 Derrick Rd Bradford, PA 16701  
 814-362-7772

#### The Grocery Stretcher

32 Main St Bradford, PA 16701  
 814-368-9394



#### Hong Kong Buffet

1020 E Main St Bradford, PA 16701  
 814-362-8158

#### JJ's Saloon

413 E Main St Bradford, PA 16701  
 814-362-4064



#### John Williams European Pastry Shop

20 Mechanic St Bradford, PA 16701  
 814-362-6637

#### Liberty Tavern

491 E Main St Bradford, PA 16701  
 814-368-9873

#### The Magic Bean Cafe

17 Kennedy St Bradford, PA 16701  
 814-596-0018



#### Mama Janes Eatery

31 Bolivar Dr Bradford, PA 16701  
 814-596-0109

#### Papa Scoops

58 W Washington St Bradford, PA 16701  
 814-368-3904



#### Pizza Napoli & Restaurant

147 W Washington St Bradford, PA 16701  
 814-368-6331

#### Red, White & Blueberries

(Seasonal Farm Market)  
 280 Harrisburg Run Bradford, PA 16701  
 814-598-7348

#### Rookies Bar and Grill

211 E Main St Bradford, PA 16701  
 814-368-9990

#### Tasta Pizza & Taproom

508 E Main St Bradford, PA 16701  
 814-368-7271

#### Togi's Family Restaurant

412 E Main St Bradford, PA 16701  
 814-368-6447

**BRADFORD** (continued)

**Willows Restaurant**  
2669 W Washington St  
Bradford, PA 16701  
814-362-2222

**BENEZETTE**

**Benezette Wines**  
196 2nd St Benezette, PA 15821  
814-787-4000

**CLARENDON**

**Docksiders Café (Seasonal)**  
250 Marina Lane, Route 59  
Clarendon, PA 16313  
814-726-9645

**DUKE CENTER**

**Little Mountain Winery**  
205 Kansas Branch Rd  
Duke Center, PA 16729  
814-331-9265

**GIFFORD**

**Valalos Bar and Restaurant**  
3434 Route 646 Gifford, PA 16732  
814-465-6038

**KANE**

**Bear Creek Wines**  
11342 Route 948 Kane, PA 16735  
814-837-9463

**Bell's Meat & Poultry**

401 N Fraley St Kane, PA 16735  
814-837-7321

**CJ Spirits Craft Distillery**

120 Willow Run Dr Kane, PA 16735  
814-837-1500

**Flickerwood Wine Cellars & Cocktail Lounge**

309 Flickerwood Rd Kane, PA 16735  
814-837-7566

**Grandma Bair's Family Restaurant**

608 N Fraley St Kane, PA 16735  
814-837-1220

**Logyard Brewing Taproom**

103 N Fraley St Kane, PA 16735  
814-757-6070

**Pepe's Pizzeria & Bistro**

127 Fraley St Kane, PA 16735  
814-837-8712

**Table 105**

105 N Fraley St Kane, PA 16735  
814-561-1515



**Texas Hot Lunch/4 Sons**

24 Field St Kane, PA 16735  
814-837-8122

**Twisted Vine Winery**

117 N Fraley St Kane, PA 16735  
814-837-8298

**West Side Grill**

118 Oak St Kane, PA 16735  
814-837-9301

**The Wilds Sonshine Factory**

3480 Route 6 W Kane, PA 16735  
814-837-8083

**MOUNT JEWETT**

**Jewett's Kaffe Sol**

1 W Main St Mount Jewett, PA 16740  
814-778-5757



**Tick N Sip**

38 E Main St Mt. Jewett, PA 16740  
814-819-0180

**Little Sisters Big Rig & Catering**

(Seasonal)  
296 Viaduct Rd Mt. Jewett, PA 16740  
814-335-2827

**Stroup's Pure Maple Syrup**

958 Lindholm Rd  
Kinzua Bridge Scenic Byway Mt. Jewett, PA  
814-778-5170

**KERSEY**

**Chicken Hill Distillery**

277 Fairview Rd Kersey, PA 15846  
814-885-6818

**LANTZ CORNERS**

**Barrel House Restaurant & Tavern**

8946 Route 6 Lantz Corners, PA 16735  
814-778-2243



**LEWIS RUN**

**Runway Bar and Grill**

212 Airport Rd Lewis Run, PA 16738  
814-362-4836

**PORT ALLEGANY**

**Eddie's on Main**

212 N Main St Port Allegany, PA 16743  
814-642-5115



**BRADFORD-BREW-STATION**  
PROUDLY BREWED IN BRADFORD, PENNSYLVANIA

- BRADFORD'S ONLY CRAFT BREWERY
- 14 HOUSE-BREWED CRAFT BEERS ON TAP
- A FULL MENU FEATURING PUB FAVORITES AND UNIQUE EATS
- PET-FRIENDLY PATIO & FAMILY-FRIENDLY RESTAURANT

**104 CHESTNUT ST. BRADFORD, PA. 16701**  
**814-368-3137**  
**OPEN WEDNESDAY-SUNDAY**  
**BRADFORDBREWSTATION.COM**

**LOGYARD BREWING TAPROOM**

12 Taps | Food | Cans | Live Music | Merch

103 N. Fraley St., Kane, PA 16735 | (814) 757-6070

**BREWERY**

Tours | Events | Weddings | Live Music | Beer To-go

20 Wetmore Ave., Kane, PA 16735 | (814) 757-6070

**LOGYARDBREWING.COM**

**PORTVILLE, NY**

**Sprague's Maple Farms Year 'Round Restaurant & Gift Shop**  
1048 Portville Obi Rd Portville, NY 14770  
716-933-6637

**RIDGWAY**

**The Brew Bank Brewing Company**  
255 Main St Ridgway, PA 15853  
814-903-0022

**SMETHPORT**

**Cottage House Restaurant**  
113 W Water St Smethport, PA 16749  
814-568-2091

**ST. MARYS**

**Straub Brewery Visitor Center & Tap Room**  
303 Sorg St St. Marys, PA 15857  
814- 834-2875

**WESTLINE**

**Westline Inn**  
15 E.L. Day Dr Westline, PA  
814-778-5103

**WILCOX**

**Winery at Wilcox**  
1867 Mefferts Run Rd Wilcox, PA 15870  
814-929-5598



24 FIELD STREET • KANE, PA 16735 • 814-837-8122

**A Family Business Since 1914!**

We offer a banquet room called The Social Room, a non-smoking private dining room that holds 24 in a relaxed and comfortable atmosphere. Reservations are required.



**Hours of Operation:**

7:00am – 9:00pm Daily

**We believe our customers expect and deserve quality, service and value.**

**Only four generations can accomplish that!**



**www.texashotlunch.com**

**TASTINGS • COCKTAILS • SANDWICHES & APPETIZERS**



**CJ Spirits**

*Craft Distillery*

*Handmade spirits using local grown grains and pure Allegheny Mountain spring water.*

Hours: Wed & Thur 11 am – 9 pm  
Fri & Sat 11 am – 11 pm  
Sunday 10 am – 5 pm

Serving Sunday Brunch 10 am – 1 pm

[cjspirits.com](http://cjspirits.com)



120 Willow Drive, Kane, PA 16735 814-837-1500

*Bradford's only full-line Pastry Shop!*



European Pastries • Charming Café  
Serving Breakfast & Lunch  
Seasonal Outside Dining  
Daily 7 am – 2:30 pm

Bakery Tours & Groups Welcome  
with Advance Reservations



Ask about  
Bake & Take Parties!

Open Daily • 20 Mechanic Street • Bradford, PA 16701 • 814-362-6637

**Wilds Sonshine Factory, Inc.**  
3480 Route 6  
Kane, PA 16735  
[www.wildssonshinefactory.org](http://www.wildssonshinefactory.org)  
**OPENING SUMMER 2023!**



Come back in Aug-Sept to visit our sunflower fields in full bloom!

**Trail  
OF THE  
Year  
2023**

**MJ2KB Trail - Mount Jewett to the Kinzua Bridge**  
part of the Knox & Kane Rail Trail  
Open for hiking, biking, mountain biking,  
equestrian, and snowmobiling in season.



*Gateway to the Kinzua Bridge State Park*  
Mt. Jewett, PA – Home of the 2023 Trail of the Year!



814-819-0180

Dine & Shop at Lick N Sip

@lick.n.sip @LickNSip

Stay Overnight at  
**The Post on Main**  
Airbnb.com



Private Banquet Room accommodates up to 125 guests • On & off premise catering

PLENTY  
OF  
PARKING

# Togi's

## Family Restaurant

Homemade Specialties, Hometown Flavors

412 East Main Street  
Bradford, Pa  
(814) 368-6447

Hours of operation:  
Sunday 11am – 8 pm  
Mon-Sat 11am – 9 pm



**Dine-In • Delivery • Pick-up**

Full Bar. Homemade sauces,  
meatballs, lasagna, soups, fresh  
seafood, fresh cut steaks and  
a fresh garden salad bar with  
homemade soups, salads, pizza  
wings, burgers, & so much more!



Authentic 28' Boat Bar



(814)837-8298

117 N.Fraley St.Kane,PA 16735

[www.twistedwinery.com](http://www.twistedwinery.com)



WINE | DINE | STAY

PACKAGES AVAILABLE IN OUR 2 OR 4  
BEDROOM AIR BNB AT THE WINERY

The areas premier destinations  
for sustainably sourced fresh  
seafood and premium angus  
beef products!

Both of our establishments offer

• Locally sourced ingredients •

Outdoor seating • Live music • Farm to table

Large capacity seating • Catering •



(814)561-1515

105 N.Fraley St. Kane,PA 16735

[www.Table105kane.com](http://www.Table105kane.com)

**TABLE 105**

Taproom & Eatery



# Trail Central



*Be awed by Nature. Choose an easy stroll around scenic Marilla Reservoir, or strap on your backpack to do a multi-day backpacking trip on Bullis Hollow Trail or the North Country Trail. For added excitement take on the challenge of mountain biking, ATV and snowmobile trails. Seeking something different? Brew, Wine & Shine, Scenic Driving, & History Trails. (pages 56-57)*



## North Country National Scenic Trail

**Backpacking and Hiking** – With 96.6 miles of completed trail marked with blue blazes, the North Country Trail is the longest trail in the Allegheny National Forest (ANF). It is one of three designated National Scenic Trails in Pennsylvania and provides vistas of the Allegheny Reservoir as it passes through rock outcroppings, open hardwoods, old growth forests and stands of hemlock.

A trailhead with a parking area is located along Rt. 346 west of the City of Bradford. From this northern point, situated along the New York-Pennsylvania state line near Willow Bay Recreation Area, the North Country Trail winds south to Tionesta Scenic Area. The trail then heads west to Dunham Siding, then south to the ANF boundary and onto Cook Forest State Park.



Perfect for backpacking, the northern section from Rt. 346 to the Red Bridge Recreational Area is about 30 miles, so allow two to three days.

*Difficulty level is rated moderate to difficult.*

**Minister Creek Trail** – This 10.0 mile trail begins at the Minister Creek Campground and forms a loop. The trailhead parking lot is located on Rt. 666 across from Minister Creek Campground, 14.7 miles southwest of Sheffield. Marked with grey diamonds, this trail is for hiking and skiing.

*Difficulty level is rated more difficult.*



**Morrison Trail** – A 10.8 mile loop trail. Passing through open hardwoods and large rock formations, the ground cover is thick with strands of mountain laurel, blooming in the spring to early summer. The trailhead parking lot is located along Rt. 59, 17 miles west of the City of Bradford.

*Difficulty level is rated moderate to difficult.*

**Rimrock Overlook & Trail** – 1.3 mile pedestrian trail connects the overlook with Kinzua Beach Recreation Area. Highlights of the overlook include the massive rock formations and scenic vistas of the shorelines

of the Allegheny Reservoir. From Bradford, travel west on Rt. 59 to a left-hand turn at the Rimrock Access Road and drive 2.7 miles to Rimrock Parking/Picnic Area or travel further west on Rt. 59 (19 miles from Bradford) to access Kinzua Beach Recreation Area. *Difficulty level is rated easy to moderate.*

## Timberdoodle Flats

**Interpretive Trail** – Two trail loops totaling 1.75 miles. The timberdoodle is the nickname of the American woodcock, one of the many birds you might get a glimpse of along the trail. The Woodcock Loop is marked with a yellow woodcock insignia and features 12 interpretive stops. The shorter Bluebird Trail is suitable for wheelchairs or walking assistance equipment and features six interpretive stops. Perfect for casual hikers, parents with children, or first-time birders. Trailhead is along Rt. 59, west of Bradford.

*Difficulty level is rated easy.*



## Trails within McKean County - 21 Trails

*McKean County is Trail Central™. Home of the Tuna Valley, Kinzua Valley, Knox & Kane, Potato Creek, and Willow Creek Snowmobile Trail systems.*

**Download trail maps at: [visitANF.com/download-maps-guides](http://visitANF.com/download-maps-guides).**



**Blaisdell-Emerly Trail** – 3.8 mile trail for bicycling and easy walking. Trail begins at the trailhead located on Owens Way in South Bradford and ends on Main Street in Lewis Run. Trail is a crushed stone surface and travels beneath the Rt. 219 underpass, and over bridges near Minard Run and Browntown Road. Sites along the way include the historic Penn Brad Oil Museum. Trail parking is also located just south of the museum.

*Difficulty level is rated easy.*



**Community Parks Trail** – A 3.3 mile urban loop trail which connects Richard McDowell Community Trail at the University of Pittsburgh at Bradford, to the Kessel Athletic Complex, to Callahan Park, then on to downtown Bradford and Hanley Park. Trail includes 8-piece exercise area for adults and climbing-balance area for children. Trailhead parking along Campus Drive at McDowell Trailhead, and Davis Street at Hanley Park in downtown Bradford. *Difficulty level is rated easy.*

**Crook Farm Trail** – A 3 mile hiking trail loops along the banks of the scenic Tunungwant Creek - one might spy the occasional American Bald Eagle soaring overhead. Just north of the City of Bradford, the trailhead is located at the Crook Farm Homestead, a heritage site that features a one-room schoolhouse and restored farmhouse from the 19th century. From the north, travel Rt. 219 to Foster Brook Exit, exit right, turn right at the light, one mile on the right is Crook Farm. *Difficulty level is rated easy.*



**Eagle Trail** – A 1.41 mile loop trail marked with orange badges. Trail features four benches situated at scenic nature vistas for resting and reflecting. Trailhead is located in the gravel parking lot of the Olmsted Maintenance Building on Overbrook Road in Ludlow, PA. *Difficulty level is rated easy.*



**Goosechaser Trail** – This 3/4 mile long trail loops along the banks of Marvin Creek in Hamlin Lake Park in Smethport. Named for the Canada geese that frequent the lake, the trail skirts the habitats of many wetland creatures, including water fowl. Access is from Route 6 to Willow Street, Hamlin Lake Park entrance. Free Parking. Public restrooms. *Difficulty level is rated easy.*



## Kinzua Bridge State Park Trails

**Kinzua Sky Walk** – A distinctive hike on the Kinzua Sky Walk, a pedestrian overlook built upon the historic towers of the Kinzua Viaduct, which now extends 624 feet into the Kinzua Gorge, providing stunning views year round.



**General Kane Trail** – A 1.6 mile loop hiking trail, named after Thomas Leiper Kane, leads through hardwood forests of black cherry and maple trees including areas ravaged by the 2003 tornado. *Difficulty level is rated easy.*



**Kinzua Creek Trail** – Winds down the steep side of the gorge for 0.4 miles. Access is off the pathway between the skywalk and the wooden overlook. This trail offers up-close views of the original steel towers toppled by the 2003 tornado. *Difficulty level is rated difficult.*

**Kinzua Valley Trail** – A 10.5 mile trail from Red Bridge Campground, past Westline, to Rt. 219. Enjoy hiking, biking and cross-country skiing. Trail is located along the scenic Kinzua Creek within the Allegheny National Forest. Trail surface is crushed limestone. Large trailhead parking, turn off of Rt. 219 onto Westline Road, watch for signs. Trailheads in Westline, and then north of Kane at the intersection of Rt. 321 and FR 122. Two trailhead kiosks at the intersection of the KVT and the North Country Trail. *Difficulty level is rated moderate.*



### Knox & Kane Rail Trail

**MJ2KB** – Kinzua Bridge State Park to Lantz Corners 7.8 miles-Forest, fields, benches, information kiosks, pavilion, mural, bike rack. KBSP trailhead parking in over flow area, horse trailers along Lindholm Road. Mt. Jewett trailhead behind Borough office. Food & Lodging. *Hike, Bike, Equestrian, Cross-Country Ski, Snowmobile*

**TAMED** – Developing 20 miles of the Knox & Kane Trail near Kane. Mile markers 49 to 61. Trailhead in Kane on Rt. 6 at the Y street spur near mile marker 58. Food, brewery, winery, distillery, museum and lodging are nearby. *Hike, Bike, Cross-Country Ski, Non-Motorized. Both trails rated easy.*

**Bullis Hollow Trail** – An 8.3 mile trail within the Allegheny National Forest that connects to the Marilla Springs Trail at the upper trailhead. From there the trail heads west along a narrow gauge railroad grade, crossing FS 137 and climbing to reach the Tracy Ridge Trail Network/North Country Trail. Trail is excellent for backpacking. *Difficulty level is rated moderate to difficult.*



## Marilla Trail System

**Marilla Bridges Trail** – A 1 mile loop with forest and water vistas. Highlights include the Erik Benjamin Covered Bridge which spans the spillway of the Marilla Reservoir, two rustic wooden trestle bridges, and a delightful gazebo located at the southwest corner of the trail. Non-motorized use only. The trailhead is located along Rt. 346, five miles west of the city of Bradford. *Difficulty level is rated easy.*



Marilla Bridges Trail - Erik Benjamin Covered Bridge

## Cornelius Connection at Gilbert Reservoir

A 2.4 mile linear trail which spans from Marilla to Gilbert Reservoir. This dirt path trail, through mixed hardwood forest is perfect for backwoods hiking. This non-groomed trail is great for snowshoeing in the winter. Trailheads are located near both Reservoirs. From Bradford, take Rt. 346 west for five miles and park at Marilla Reservoir; or just after Marilla, take the limestone gravel road on the right, for five miles, turn right at the gate and descend to the upper trailhead. *Difficulty level is moderate.*



**Hidden Valley Passage** – This 3.5 mile loop begins at the Indian Pipe Trailhead on Rt. 346 across from the upper end of Marilla Reservoir. A sign marks the trail at the Indian Pipe kiosk.

This trail follows an 1880s narrow gauge railroad grade. After 1.5 miles, bear right and follow the blue diamonds to the top of the ridge where it joins Indian Pipe and travels back to the Marilla Reservoir.

*Difficulty level is rated moderate.*

**Indian Pipe Trail** – This 7.4 mile non-motorized trail crosses a 4,000 acre Allegheny Northern Hardwood Forest which is under the stewardship of the Bradford Water Authority. This is a good trail for bicycling, cross-country skiing, and snowshoeing, as well as hiking. It is mostly on roads and is wide and smooth. A multitude of flora and fauna species can be observed from this trail, including the Indian Pipe flower (*monotropa uniflora*). Travel Rt. 346 west of Bradford five miles; trailhead access is on the right. *Difficulty level is rated moderate.*



**Marilla Rocks Trail** – A 2.0 mile loop off a logging road that is accessible from Rt. 346. Blue diamonds mark the trail that leads to the rock formations, continue following the diamonds for a loop back to the logging road. Trailhead parking is near the gate on Rt. 346, approximately two miles from the Marilla Reservoir, on the left hand side of the road if traveling west.

*Difficulty level is rated moderate to difficult*



**Marilla Springs Trail** – This 3.6 mile point to point trail is a slightly more aggressive trail experience for the avid hiker and mountain biker, perfect for snowshoe and cross-country skiing in the winter. The lower trailhead begins at the southwest corner of the Marilla Bridges Trail. At the

upper trailhead, the trail connects to Forest Road (FR) 173H, turn right to cross into the ANF and FR 173, a major forest road between Rt. 346 (Willow Creek) and Rt. 321 at Sugar Run. Limestone surface, progressive changes in elevation, old growth forest. *Difficulty level is rated moderate to difficult.*

**White Pine Trail** – 3 mile loop past towering, old growth white pines. Entrance to the trail is at the confluence of Marilla Brook and Lean-to Run from the Marilla Bridges Trail, follow the run upstream to the white pines.

*Difficulty level is rated moderate.*



**Richard McDowell Community Trail** – 1.4 mile, 10 ft. wide paved surface trail meanders along the west branch of the Tunungwant Creek. The trail features six bridges, five raised walkways, a gazebo and water vistas. Trail access is via Campus Drive, close to the University of Pittsburgh at Bradford. *Difficulty level is rated easy.*



**Shawmut Trail** – 1 mile non-motorized interpretive trail. It follows Marvin Creek, traversing woodland settings, open meadows, and farm land. Sights along the way include the historic McKean County Poor Farm. This all season trail is open to hiking, bicycle riding, birding, cross-country skiing, and snowshoeing. The trailhead is located along

Route 6, west of Smethport, near the Marvin Creek Bridge. ADA parking and accessibility. *Difficulty level is rated easy.*

**Wolfinger Trail System** – A system of trails available for hiking, horseback riding, and mountain biking close to Smethport. Many loops can be made, from a short half hour stroll along Sandy Lane to several hours' worth of vigorous hiking on the North Trail. Begin at the main trailhead, located on Rt. 46 north, 1.1 miles from the Route 6 intersection (41.827214N -78.427578W), on the left side of the gate. *Difficulty level is rated easy to moderate.*



# Outdoor Adventures



The majestic ANF sprawls over four wildly beautiful counties: McKean, Warren, Elk and Forest. Covering 514,029 acres, the Forest, located in northwestern Pennsylvania, is a convenient drive for more than one-third of the nation's population.

Highlights include the mighty Allegheny (Kinzua) Reservoir which tames the Allegheny River and offers fishing, kayaking, motorized and non-motorized boating, and developed scenic overlooks such as Rimrock & Jakes Rocks. Trail users will enjoy over 600 miles of four-season trails, including 96.6 miles of the North Country Trail – one of the longest trails in America. Diverse seasonal recreation, abundant wildlife, and the stunning fall foliage along the Longhouse National Scenic Byway offer you space and freedom to relax and enjoy the beauty of Mother Nature.

Camping is available both within the Forest and nearby in developed campgrounds. *Camping/Cabins directory – pages 43, 44 & 48.*



## Camping in the ANF 14 Campgrounds – More than 1,000 sites!

Share the outdoors with your family! Each campsite contains a picnic table, fire ring or grill, accommodates parking for two vehicles, a wheeled camping unit and a tent, except for five campgrounds that are accessible by boat & some hike only.

### 4 Reservoir Campgrounds

**Willow Bay Campground/Cabins** – located 15 miles west of Bradford along Route 346. Lakefront cabins and camping. Boat launch. Allegheny Site Management offers: Canoe, kayak, and paddle board rentals. Boat packages & hiking shuttles. Interpretive programs. For information on extended services available at Willow Bay please phone: 814-368-4158

Campsite Fees\* \$20-39

Cabins – Open year-round. Cabin Fees\* \$55-65

Farnsworth Cabin – \$145

**Dewdrop & Kiasutha** – lake front camping, boat launches.

Fees\* \$20-39

**Red Bridge** – located nine miles northwest of Kane, along Route 321. It is on the eastern shore of the Kinzua Bay and is on the Longhouse Scenic Byway.

Fees\* \$20-39

Cabins \$120

### 5 Primitive Campgrounds on the Allegheny Reservoir

**Handsome Lake – Hooks Brook – Hopewell – Pine Grove – Morrison**

Fees\* \$12

### 5 Non-Reservoir Campgrounds

**Tracy Ridge** Fees\* \$12

**Hearts Content** Fees\* \$12-15

**Minister Creek** Fees\* \$12

**Loleta** Fees\* \$15-25

**Buckaloons** Fees\* \$20-25

Reservations 1-877-444-6777 • recreation.gov

\*Fees subject to change.

## ANF Camping Reservations 1-877-444-6777 • www.recreation.gov

	Campsites	Drinking water	Electric Hook-ups	Showers	Dump Station	Picnic Area	Fee Area	Boat Launch	Fishing	Handicap Access
<b>Reservoir Recreation</b>										
▲ Dewdrop	74	🍃		🍃	🍃		🍃	🍃	🍃	🍃
Elijah Boat Launch							🍃	🍃	🍃	🍃
Jakes Rocks Overlook						🍃				
▲ Kiasutha	98	🍃	🍃	🍃	🍃	🍃	🍃	🍃	🍃	🍃
Kinzua Beach		🍃	🍃			🍃			🍃	
▲ Red Bridge	67	🍃	🍃	🍃	🍃		🍃		🍃	🍃
Red Bridge Bank Fishing									🍃	
Rimrock Overlook						🍃				
▲ Willow Bay *	101	🍃	🍃	🍃	🍃	🍃	🍃	🍃	🍃	🍃
<b>Boat to/Hike to Only Recreation</b>										
▲ Handsome Lake	20						🍃		🍃	
▲ Hooks Brook	32						🍃		🍃	
▲ Hopewell	20						🍃		🍃	
▲ Morrison	38						🍃		🍃	
▲ Pine Grove	13						🍃		🍃	
<b>Non-Reservoir Recreation</b>										
▲ Buckaloons	60	🍃	🍃	🍃	🍃	🍃	🍃	🍃	🍃	🍃
▲ Hearts Content	26	🍃			🍃	🍃	🍃			
▲ Loleta	38	🍃	🍃	🍃		🍃	🍃		🍃	🍃
▲ Minister Creek	6	🍃					🍃		🍃	
Tidioute Overlook						🍃				
▲ Tracy Ridge	119	🍃			🍃		🍃			

\*Cabins also available at Willow Bay

\*No motors on water

\*\*No drinking water and/or showers in lower loop

For a FREE Allegheny National Forest  
Outdoor Recreation Map - please call:  
**814-728-6100**

Reservations can be made up to 6 months in advance.  
Group sites and/or pavilions can be reserved up to 12 months in advance.

### CAMPING IN UNDEVELOPED AREAS

The Allegheny National Forest is managed differently than other public lands in providing dispersed camping opportunities. Dispersed camping is permitted in most areas of the forest. Some restrictions do apply, to obtain detailed information:

[fs.usda.gov/activity/allegheny/recreation/camping-cabins](https://www.fs.usda.gov/activity/allegheny/recreation/camping-cabins)



# Outdoor Adventures



## Allegheny National Forest ATV Permits

**ATV: Permits required - annual & day**

**Willow Creek – ATV:** 10.0 miles; more difficult; trail/mountain bike

**Marienville – ATV:** 14.2 miles; more difficult; trail/mountain bike

**Penoke – Bike:** 23.1 miles; most difficult; ATV

**Rocky Gap – ATV/Bike:** 21.9 miles; more/most difficult; trail bike, snowmobile mountain bike

**Timberline – ATV:** 39 miles; easiest; snowmobile, mountain bike

**Allegheny National Forest ATV Permits**.....814-362-4613

Permits required – annual & day for all ATV trails on the ANF, Class I & Class II designations, request trail classification when applying for permit. [fs.usda.gov/visit/passes-permits](http://fs.usda.gov/visit/passes-permits), or at Leisure Time Powersports – Bradford, PA 814-362-7426.

## Allegheny/Alleghany Snowmobile Trails

### Allegheny Snowmobile Loop

(See page 38-39 for map)

**“Do the Loop”** Over 300 miles of trails with interconnecting loops; the number one exciting trip into the snow-covered mountains

of the Allegheny National Forest, Pennsylvania. Trail loops through the forest, trail access from multiple locations including Lantz Corners, Kinzua Point, Longhouse & Westline. Trail in northern section, near Willow Bay, connects to snowmobile trail system in Alleghany State Park, New York. Helmets and state registration for both Pennsylvania and New York required.



### Trail and Snow Conditions

Allegheny National Forest:

- Bradford Ranger District.....814-362-4613
- Marienville Ranger District.....814-927-5700
- Snowmobile Trail Conditions.....814-927-6628 Ext. 4
- Online trail conditions – in winter-link on [visitANF.com](http://visitANF.com)

Alleghany State Park:

- New York – 90 miles of groomed snowmobile trails.....716-354-9121

### Registration & Safety Trailing for Snowmobiles

**& ATV in Pennsylvania**.....866-545-2476

Online Registration.....[snowatvreg.dcnr.state.pa.us](http://snowatvreg.dcnr.state.pa.us)

**Pennsylvania State Snowmobile Association**.....888-411-7772

Information on snowmobiling in Pennsylvania – [pasnow.org](http://pasnow.org)

*Motorized trails open from the Friday before Memorial Day to the last Sunday of September; December 20 to April 1. Designated routes only. Trails may be closed during adverse conditions. Please call 814-362-4613 for information.*



## Birding Trails

Location is everything, they say, and that goes for the Allegheny National Forest Region and birds. More than 200 species of birds can be found in the Allegheny National Forest, including bald eagles and osprey.

The most common birds found are the ruffed grouse, the state bird of Pennsylvania, and the wild turkey. Buzzard Swamp, south of Kane, is a prime area to view these birds. The mourning warbler will likely be seen in clear-cut areas. Some of the



most common warblers seen here are yellow, chestnut-sided, yellow-rumped, northern parula and bay-breasted. The hardwood forests are home to such birds as the yellow-bellied sapsucker, winter wren and hermit thrush.

**Osprey (*Pandion haliaetus*)** are a fish-eating bird of prey usually mating for life. Osprey nests may be viewed from Rt. 321 from the Red Bridge Area, Chappel Bay, Sugar Bay and Rt. 346 from Willow Bay.



Photograph by Rocky Holland

**Bald eagles (*haliaeetus leucocephalus*)** are among the largest birds of prey. They may weigh up to 14 pounds and have seven-foot wingspans. Bald eagles are readily identified by their white heads and tails; however, they don't attain this plumage until five years of age. They nest in large trees near water. Bald eagles have been sighted at the Allegheny Reservoir, Tunungwant Creek, and north of Eldred along the Allegheny River and Oswayo Creek.

## Birding Sites

An excellent interpretive trail, **Timberdoodle Flats**, is a 1.4 mile loop trail located along Rt. 59 southwest of Bradford. This trail is named for the American woodcock, also known as the timberdoodle, which uses both the forest and open areas for nesting.

At **Tracy Ridge Campground**, you might find a northern saw-whet owl from March through July. Cerulean warblers sing in the oak trees along the **Tracy Ridge Trail**.

Other suggested sites for birding are **Marilla Reservoir**, Rt. 346 in the **Willow Bay** area connecting to NY Rt. 280 along the northern portion of the **Allegheny Reservoir**, and along Rt. 59 at the **Big Bend Birding Overlook** just past the Kinzua Dam.



Timberdoodle Flats



Big Bend Birding Overlook

# Outdoor Adventures

## Waterfalls in the Allegheny National Forest

**Bent Run Waterfall** - Located along Rt. 59, in the Allegheny National Forest. Access is from a small parking lot at a bend in the road, across from the eastern edge of the Kinzua Dam parking lot. The waterfall flows especially well during heavy rains and spring run-off, but the flow can dwindle down to a trickle quite often. Bent Run is a short hike, full of nooks and crannies and easy climbing.



**Hector Falls** - A strange geologic formation surrounds this waterfall, with a height of only around 22 feet, it is set amidst a collection of large boulders. This waterfall plummets from a rectangular shaped rock face and has a lost world type of feel. When the water levels are high, the water flows off two different faces, when low the flow goes down to a trickle. Parking for the falls is located about 2 miles down a dirt road, which starts in the town of Ludlow on Route

6 in McKean County. Falls location: 41.6853N -78.975067W.

## Water Trails

**Allegheny River Trail** - Enter the Allegheny River in Roulette, Pennsylvania at the intersection of Burlson and Brophy Avenues (41.778858N -78.163206W), then 16 miles to Dunbar Road (41 51.192N - W 078 19.224W), then 5.8 miles to the Larrabe Y where Potato Creek joins the Allegheny River (41.901384N -78.384720W). To Gleason Hollow Launch (78.341986N-42.050615W), which is the first water access in New York State. Then 2.5 miles to Linn Launch (78.356944N -42.050615W) at 1060 Steam Valley Road, Portville, NY 14770. Linn Launch is handicap accessible. *Difficulty level is rated easy.*



### Potato Creek Water Trail -

Three canoe and kayak launch areas. Unload your canoe behind the ball field in Crosby on Route 46 (41.748614N -78.393427W) to float 6.4 miles on the Potato Creek to East Smethport on Route 6. From there float 10.9 miles to Coryville off Champlin Hill Road towards Turtle Point (41.88187N -78.389500W). From Coryville you can float another 2.7 miles to reach the Larabee Y (41.901384N -78.384720W), where you have great access to the Allegheny River. Special Regulations on State Game Lands. *Difficulty level is rated easy.*



## ATV, UTV, Motorcycle, Biking/Mountain Biking

### Majestic Kamp & Lost Trails

**ATV, UTV & Dirt Bike Trails** ..... 814-465-9979

OPEN YEAR ROUND. Trails are open to ATV, 3-Wheelers, dirt bikes, UTV's, snowmobiles, horses, and mountain bikers. Trails are one-way travel with two skill levels-novice and advanced totaling over 41 miles of technical and challenging forest trails.



### Mountain Biking Trails

In the Allegheny National Forest, mountain bikes are permitted on all forest roads, all ATV trails, and most hiking and cross-country ski trails.



**Jakes Rock Trails** is a 30+ mile trail system designed by Trails Solutions, a world class trail company affiliated with IMBA (International Mountain Biking Association). This stacked loop mountain biking trail system appeals to riders of all skill levels.

**Morrison Trail** is a popular 10.8 mile loop for mountain biking. The large trailhead is located along Rt. 59. *Willow Creek, Marienville, Rocky Gap and Timberline* trails are shared use with ATVs.

Biking is permitted on all State Forest roads and old logging roads, with mountain bikes recommended.

## Biking

**Kinzua Bridge Scenic Byway** – The access road to the Kinzua Bridge State Park and the Kinzua Sky Walk, is a shared use road for bikes/vehicles.

A favorite family-friendly trail for biking is the *Kinzua Valley Trail* in Westline. Other recommended trails include the one mile *Shawmut Trail* in Smethport, the *Richard McDowell Community Trail*, the *Community Park Trail*, and the *Crook Farm Trail* in Bradford. The *Blaisdell-Emery Trail* has a trailhead at the Penn Brad Oil Museum along Rt. 219 just south of Bradford.



**Just Riding Along – Ride with the Locals** ..... 814-363-9101

*Locals lead a bike ride every Thursday. For experienced bikers.*

*48 Mechanic St, Bradford, PA. Info: iwassja@hotmail.com*

### TRAIL GROUPS

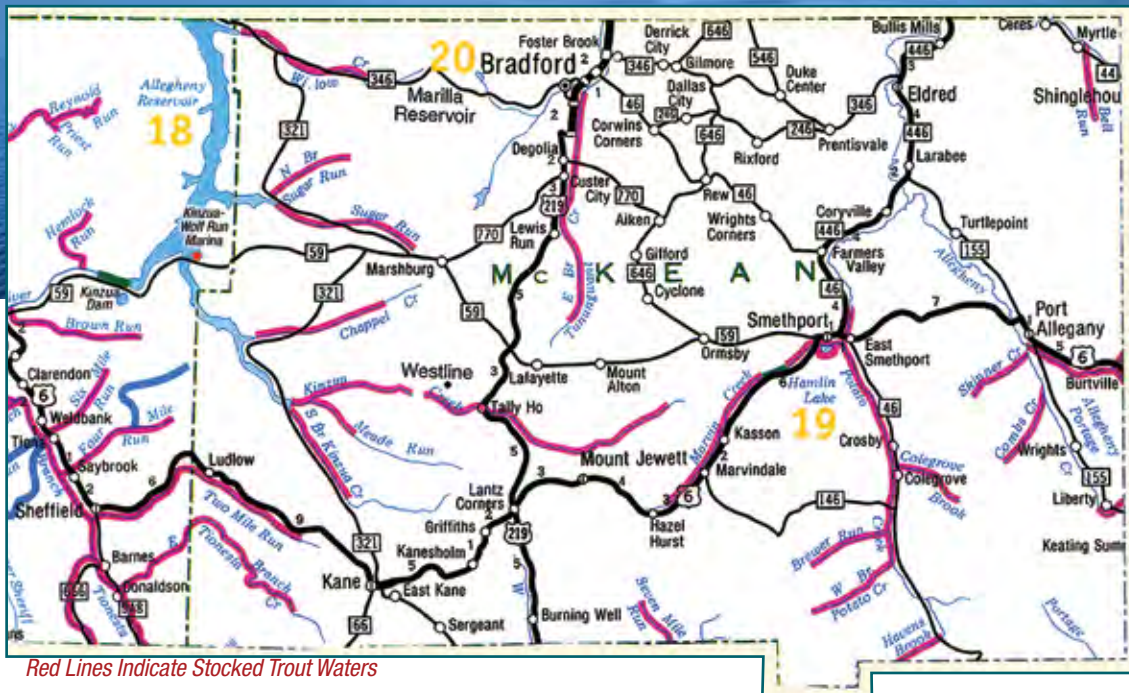
**Kinzua Valley Trail Club**  
31 CCC Rd Westline, PA 16740  
[KinzuaValleyTrail.org](http://KinzuaValleyTrail.org)

**MJ2KB – Mt. Jewett to Kinzua Bridge Trail Club**  
P.O. Box 277 Mt. Jewett, PA 16740  
[MJ2KBTrail.club](http://MJ2KBTrail.club)

**Willow Creek Snowmobile Club**  
P.O. Box 50 Bradford, PA 16701  
[willowcreeksnomobi.wixsite.com/wcsc](http://willowcreeksnomobi.wixsite.com/wcsc)

**Trail Association of the McKean/Elk Divide (T.A.M.E.D)**  
P.O. Box 326 Kane, PA 16735  
[TAMEDKKRT.org](http://TAMEDKKRT.org)

**Tuna Valley Trail Association**  
P.O. Box 1003 Bradford, PA 16701  
[TunaValleyTrail.com](http://TunaValleyTrail.com)



Red Lines Indicate Stocked Trout Waters

- 18. Allegheny Reservoir**  
 ★ Kinzua Wolf Run Marina  
 Species: W\*  
 Acreage: 12,000  
 Motors: Unlimited  
 Boat Access: Surfaced Ramp
- 19. Hamlin Lake**  
 Species: T\*  
 Acreage: 17  
 Motors: No Motors  
 Boat Access: Cartop Access
- 20. Marilla Reservoir**  
 Species: T&W\*  
 Acreage: 25  
 Motors: Electric  
 Boat Access: Cartop Access

**\*Species Key:**  
 "W" stands for variety of "Water Species" such as bass, muskie, walleye, crappie, catfish and panfish.  
 "T" indicates "Stocked Trout"

### FISHING LICENSES

- Tourist License – 1, 3 or 7 Day
- Resident & Senior Resident
- Licenses are available at more than 1,300 licensing agents or online at: [fishandboat.com](http://fishandboat.com)
- Info: **877-707-4085**

## Where's The Water? Boating, Swimming, Fishing and More!

### Boat Launches

- Allegheny Reservoir** – Daily Fee
- Willow Bay Recreation Area** – (41.9969444N -78.9372223W) Located on the south shore of Willow Bay. Camping, cabins, restrooms and courtesy dock.
- Elijah Run** – (41.8197222N -78.9561111W) Located on the west bank of Red Bridge arm. Fishing pier, courtesy dock, restrooms and shoreline trail. Limited winter access.
- Webbs Ferry** – (42.0047222N -78.9722222W) Courtesy dock, fishing pier, shoreline trail and restrooms. Open year round with limited winter access.
- Roper Hollow** – (41.9427778N -78.8991666W) Hopewell and Handsome Lake. Boat to campgrounds directly across reservoir. Restrooms available, no courtesy dock, not recommended for large boats, no winter maintenance.
- Kiasutha Recreation Area** – (41.7894444N -78.8991666W) Located on the southwestern bank of the Allegheny Reservoir. Swimming beach and camping.
- Dewdrop Recreation Area** – (41.8572222N -78.9630555W) Campers only.

### Marina (41.8588889N -78.9583333W)

**Kinzua Wolf Run Marina** – Boat Launch & Docking. Kayak, canoe, pontoon, fishing and houseboat rentals. Gasoline. Restaurant.  
**814-726-1650**  
[wolfrunmarina.com](http://wolfrunmarina.com)



### Canoe Guides & Outfitters

**Allegheny Site Management**  
 Canoe, kayak, or paddle boards at Willow Bay .....814-368-4158

### Beaches

**Allegheny Reservoir Beaches** – Kinzua Beach has no daily fee and is located across from the Kinzua Wolf Run Marina; Kiasutha Beach has a daily fee; both provide picnic tables, grill stands, restrooms and garbage collection.



### Fishing

The Allegheny National Forest offers the angler a variety of fishing opportunities from small native brook trout to trophy fishing for muskie, pike and walleye in the Allegheny Reservoir. The Allegheny Reservoir, a 12,000-acre impoundment on the Allegheny River, is the largest reservoir in the Forest.

**Fly fishing:** The Forest abounds with hundreds of miles of stream trout fishing from the large tailwater fishery at the base of the Kinzua Dam to the tiny brook trout streams on the Allegheny Plateau. Kinzua Creek is a local favorite. Grey fox, march brown, green drakes and native brown trout are found in these waters.

### Canoeing and Kayaking

The Allegheny National Forest provides camping and launching facilities in Pennsylvania. In New York the Seneca Nation of Indians (716-945-1790), Cattaraugus County (716-354-2615), and Allegany State Park (716-354-9121) offer similar facilities.



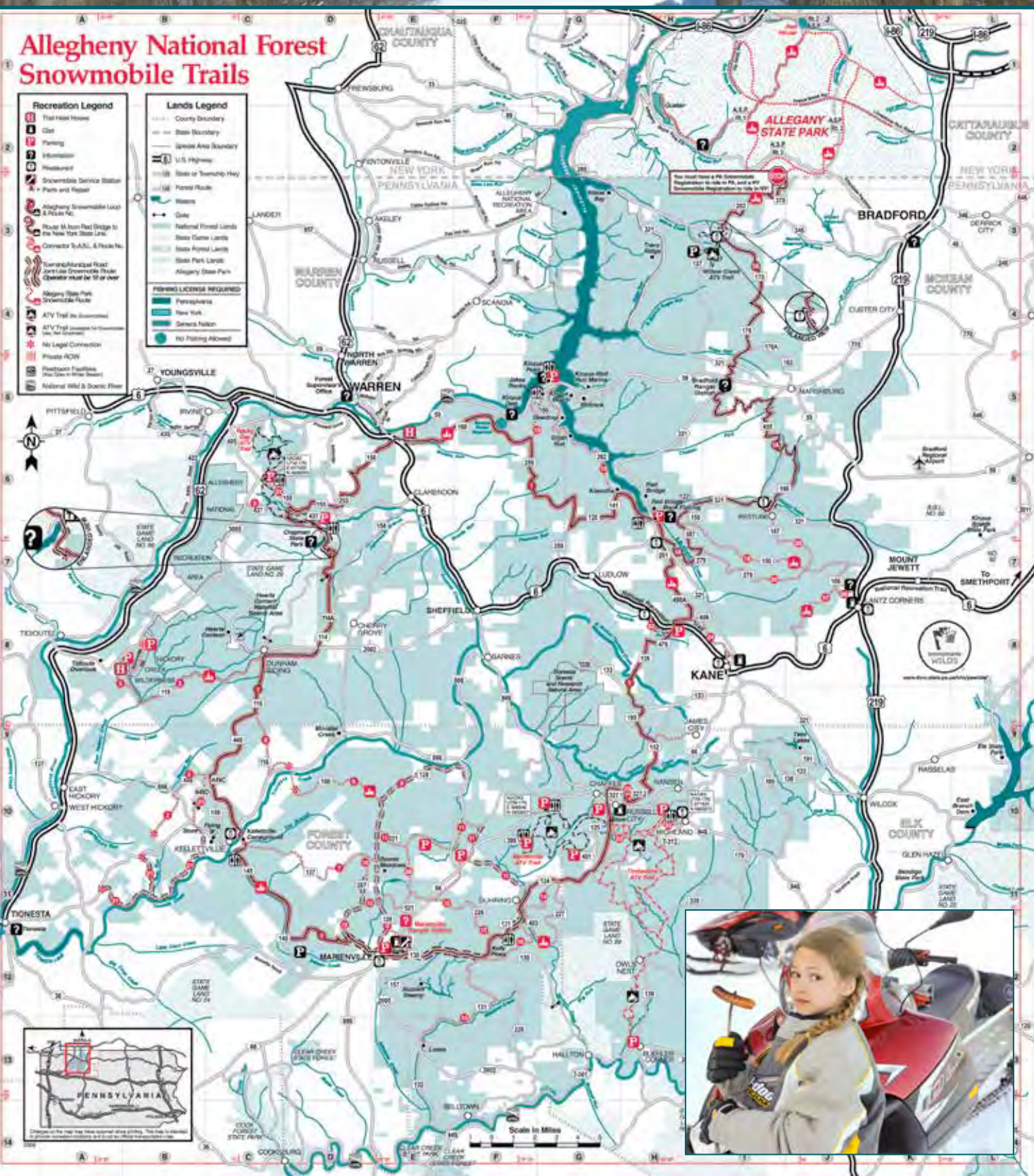
The southern-most tips of the Red Bridge arm and Sugar Bay of the Allegheny Reservoir provide an excellent place for canoeing and kayaking. Access to these areas can be gained by using the Kiasutha Boat Launch or the unimproved boat launch at Longhouse (FR 609).


### Picnic Areas

**5 Near the Reservoir** – Rimrock Overlook – Willow Bay – Kiasutha – Kinzua Beach – Jakes Rocks Overlook  
*All picnic areas offer a picnic table, grill, restroom and garbage in the summer season; Daily fees at Willow Bay and Kiasutha, no fees at Rimrock Overlook, Kinzua Beach and Jakes Rocks Overlook.*

## Allegheny National Forest Snowmobile Trails

Recreation Legend	Lands Legend
Trail Head Icon	County Boundary
Clen	State Boundary
Paving	Unimproved Area Boundary
Information	U.S. Highway
Preserved	State or Township Hwy
Snowmobile Service Station A = Paths and Forest	Forest Road
Allegheny Snowmobile Loop & Pkwy	Water
River Mile Post Bridge to the New York State Line	Gate
Connector Road & Pkwy	National Forest Lands
Topographical Road Junction Snowmobile Route Operator must be 10' or over	State Game Lands
Allegheny State Park Snowmobile Route Operator must be 10' or over	State Aired Lands
ATV Trail	State Park Lands
ATV Trail	Allegheny State Park
No Legal Connection	<b>PERMITS/LICENSES REQUIRED</b>
Private ROW	Pennsylvania
Postpone Facilities Plan Time to Drive (Season)	New York
National Wild & Scenic River	General Nation
	No Fishing Allowed





# WALKING TOUR

# BRADFORD

## National Historic District

UNCOVER  
BRADFORD'S  
FASCINATING PAST  
AS YOU WALK IN  
THE FOOTSTEPS  
OF THE EARLY  
OIL BARONS.



Featuring 25 significant buildings from Art Deco to 20th Century Modern



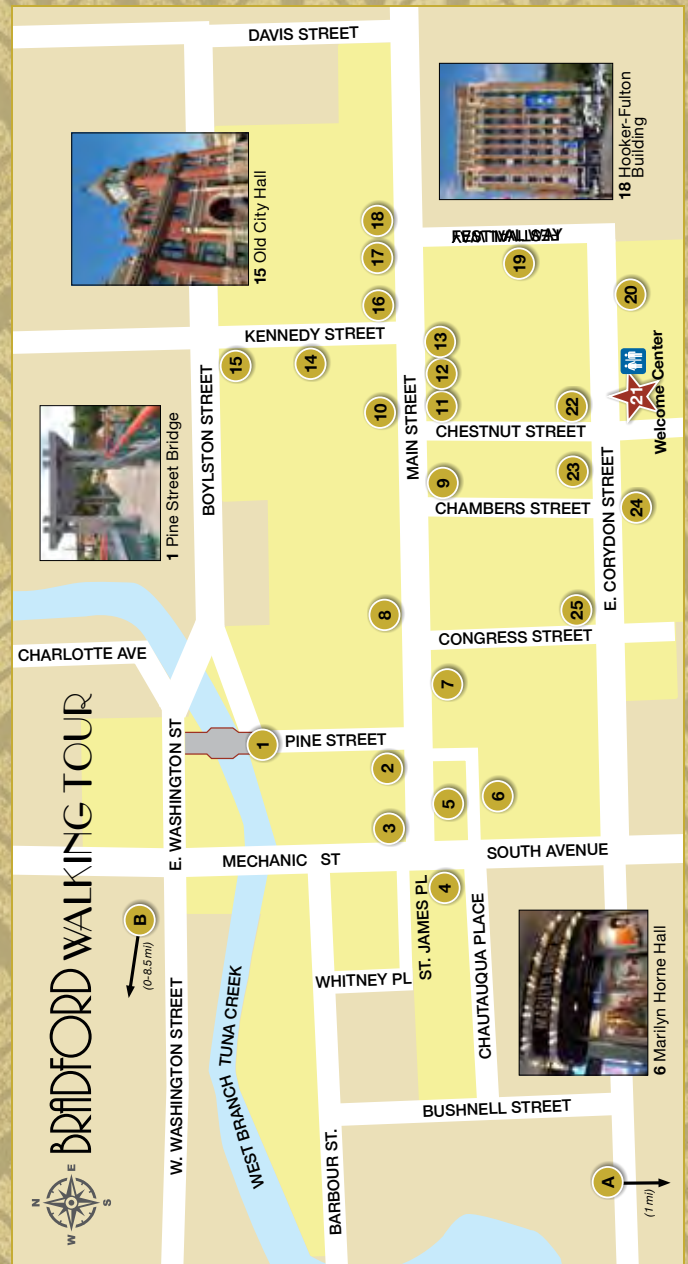
**Look up!** Amazing architectural details crafted of brick and stone decorate the top of the buildings

Pick up a Bradford National Historic District Walking Tour Brochure with map at the ANF Visitors Bureau Welcome Center, 80 E. Corydon Street, or download from [visitANF.com](http://visitANF.com)



The longest continually operating refinery in the country, the Bradford refinery has been a cornerstone in the ANF region since it was founded in 1881, remaining a crucial economic partner and community steward today.

77 N. Kendall Ave., Bradford, PA 16701  
(814) 368 1200 • [amref.com](http://amref.com)



- |                                 |                                 |   |
|---------------------------------|---------------------------------|---|
| 1 Pine Street Bridge            | 14 Graham Florist & Gifts       | 20 St. Bernard's Roman Catholic Church                  |
| 2 Commercial National Bank      | 9 Kennedy Street                | 21 Old Post Office - ANF Visitors Bureau Welcome Center |
| 3 Phoenix Building              | 15 Old City Hall                | 22 City Fire Department                                 |
| 4 Enevy Hotel                   | 23 Kennedy Street               | 11 Chestnut Street                                      |
| 5 Veterans' Square              | 16 Schonblom Building           | 23 Tower First United Methodist Church                  |
| 6 Marilyn Horne Hall            | 107 Main Street                 | 23 Chambers Street                                      |
| 7 Joseph Marks Building         | 17 Bradburn Building            | 24 First Presbyterian Church                            |
| 8 Option House                  | 113 Main Street                 | 54 E. Corydon Street                                    |
| 9 Wagner Opera House            | Corner of Main & South Aves.    | 25 Carnegie Library                                     |
| 10 Masonic Temple Building      | 2 Marilyn Horne Hall            | 27 Congress Street                                      |
| 11 Auerhaim-Forest Oil Building | 2 Marilyn Horne Way             |   |
| 12 Baker Building               | 7 Joseph Marks Building         |   |
| 82 Main Street                  | 24 Main Street                  |   |
| 79 Main Street                  | 8 Option House                  |   |
| 78 Main Street                  | 41 Main Street                  |   |
| 13 Bay State Hotel              | Wagner Opera House              |   |
| 84 Main Street                  | 62 Main Street                  |   |
|                                 | 10 Masonic Temple Building      |   |
|                                 | 11 Auerhaim-Forest Oil Building |   |
|                                 | 12 Baker Building               |   |
|                                 | 82 Main Street                  |   |
|                                 | 79 Main Street                  |   |
|                                 | 78 Main Street                  |   |
|                                 | 11 Auerhaim-Forest Oil Building |   |
|                                 | 12 Baker Building               |   |
|                                 | 82 Main Street                  |   |
|                                 | 79 Main Street                  |   |
|                                 | 78 Main Street                  |   |
|                                 | 11 Auerhaim-Forest Oil Building |   |
|                                 | 12 Baker Building               |   |
|                                 | 82 Main Street                  |   |
|                                 | 79 Main Street                  |   |
|                                 | 78 Main Street                  |   |
|                                 | 11 Auerhaim-Forest Oil Building |   |
|                                 | 12 Baker Building               |   |
|                                 | 82 Main Street                  |   |
|                                 | 79 Main Street                  |   |
|                                 | 78 Main Street                  |   |
|                                 | 11 Auerhaim-Forest Oil Building |   |
|                                 | 12 Baker Building               |   |
|                                 | 82 Main Street                  |   |
|                                 | 79 Main Street                  |   |
|                                 | 78 Main Street                  |   |
|                                 | 11 Auerhaim-Forest Oil Building |   |
|                                 | 12 Baker Building               |   |
|                                 | 82 Main Street                  |   |
|                                 | 79 Main Street                  |   |
|                                 | 78 Main Street                  |   |
|                                 | 11 Auerhaim-Forest Oil Building |   |
|                                 | 12 Baker Building               |   |
|                                 | 82 Main Street                  |   |
|                                 | 79 Main Street                  |   |
|                                 | 78 Main Street                  |   |
|                                 | 11 Auerhaim-Forest Oil Building |   |
|                                 | 12 Baker Building               |   |
|                                 | 82 Main Street                  |   |
|                                 | 79 Main Street                  |   |
|                                 | 78 Main Street                  |   |
|                                 | 11 Auerhaim-Forest Oil Building |   |
|                                 | 12 Baker Building               |   |
|                                 | 82 Main Street                  |   |
|                                 | 79 Main Street                  |   |
|                                 | 78 Main Street                  |   |
|                                 | 11 Auerhaim-Forest Oil Building |   |
|                                 | 12 Baker Building               |   |
|                                 | 82 Main Street                  |   |
|                                 | 79 Main Street                  |   |
|                                 | 78 Main Street                  |   |
|                                 | 11 Auerhaim-Forest Oil Building |   |
|                                 | 12 Baker Building               |   |
|                                 | 82 Main Street                  |   |
|                                 | 79 Main Street                  |   |
|                                 | 78 Main Street                  |   |
|                                 | 11 Auerhaim-Forest Oil Building |   |
|                                 | 12 Baker Building               |   |
|                                 | 82 Main Street                  |   |
|                                 | 79 Main Street                  |   |
|                                 | 78 Main Street                  |   |
|                                 | 11 Auerhaim-Forest Oil Building |   |
|                                 | 12 Baker Building               |   |
|                                 | 82 Main Street                  |   |
|                                 | 79 Main Street                  |   |
|                                 | 78 Main Street                  |   |
|                                 | 11 Auerhaim-Forest Oil Building |   |
|                                 | 12 Baker Building               |   |
|                                 | 82 Main Street                  |   |
|                                 | 79 Main Street                  |   |
|                                 | 78 Main Street                  |   |
|                                 | 11 Auerhaim-Forest Oil Building |   |
|                                 | 12 Baker Building               |   |
|                                 | 82 Main Street                  |   |
|                                 | 79 Main Street                  |   |
|                                 | 78 Main Street                  |   |
|                                 | 11 Auerhaim-Forest Oil Building |   |
|                                 | 12 Baker Building               |   |
|                                 | 82 Main Street                  |   |
|                                 | 79 Main Street                  |   |
|                                 | 78 Main Street                  |   |
|                                 | 11 Auerhaim-Forest Oil Building |   |
|                                 | 12 Baker Building               |   |
|                                 | 82 Main Street                  |   |
|                                 | 79 Main Street                  |   |
|                                 | 78 Main Street                  |   |
|                                 | 11 Auerhaim-Forest Oil Building |   |
|                                 | 12 Baker Building               |   |
|                                 | 82 Main Street                  |   |
|                                 | 79 Main Street                  |   |
|                                 | 78 Main Street                  |   |
|                                 | 11 Auerhaim-Forest Oil Building |   |
|                                 | 12 Baker Building               |   |
|                                 | 82 Main Street                  |   |
|                                 | 79 Main Street                  |   |
|                                 | 78 Main Street                  |   |
|                                 | 11 Auerhaim-Forest Oil Building |   |
|                                 | 12 Baker Building               |   |
|                                 | 82 Main Street                  |   |
|                                 | 79 Main Street                  |   |
|                                 | 78 Main Street                  |   |
|                                 | 11 Auerhaim-Forest Oil Building |   |
|                                 | 12 Baker Building               |   |
|                                 | 82 Main Street                  |   |
|                                 | 79 Main Street                  |   |
|                                 | 78 Main Street                  |   |
|                                 | 11 Auerhaim-Forest Oil Building |   |
|                                 | 12 Baker Building               |   |
|                                 | 82 Main Street                  |   |
|                                 | 79 Main Street                  |   |
|                                 | 78 Main Street                  |   |
|                                 | 11 Auerhaim-Forest Oil Building |   |
|                                 | 12 Baker Building               |   |
|                                 | 82 Main Street                  |   |
|                                 | 79 Main Street                  |   |
|                                 | 78 Main Street                  |   |
|                                 | 11 Auerhaim-Forest Oil Building |   |
|                                 | 12 Baker Building               |   |
|                                 | 82 Main Street                  |   |
|                                 | 79 Main Street                  |   |
|                                 | 78 Main Street                  |   |
|                                 | 11 Auerhaim-Forest Oil Building |   |
|                                 | 12 Baker Building               |   |
|                                 | 82 Main Street                  |   |
|                                 | 79 Main Street                  |   |
|                                 | 78 Main Street                  |   |
|                                 | 11 Auerhaim-Forest Oil Building |   |
|                                 | 12 Baker Building               |   |
|                                 | 82 Main Street                  |   |
|                                 | 79 Main Street                  |   |
|                                 | 78 Main Street                  |   |
|                                 | 11 Auerhaim-Forest Oil Building |   |
|                                 | 12 Baker Building               |   |
|                                 | 82 Main Street                  |   |
|                                 | 79 Main Street                  |   |
|                                 | 78 Main Street                  |   |
|                                 | 11 Auerhaim-Forest Oil Building |   |
|                                 | 12 Baker Building               |   |
|                                 | 82 Main Street                  |   |
|                                 | 79 Main Street                  |   |
|                                 | 78 Main Street                  |   |
|                                 | 11 Auerhaim-Forest Oil Building |   |
|                                 | 12 Baker Building               |   |
|                                 | 82 Main Street                  |   |
|                                 | 79 Main Street                  |   |
|                                 | 78 Main Street                  |   |
|                                 | 11 Auerhaim-Forest Oil Building |   |
|                                 | 12 Baker Building               |   |
|                                 | 82 Main Street                  |   |
|                                 | 79 Main Street                  |   |
|                                 | 78 Main Street                  |   |
|                                 | 11 Auerhaim-Forest Oil Building |   |
|                                 | 12 Baker Building               |   |
|                                 | 82 Main Street                  |   |
|                                 | 79 Main Street                  |   |
|                                 | 78 Main Street                  |   |
|                                 | 11 Auerhaim-Forest Oil Building |   |
|                                 | 12 Baker Building               |   |
|                                 | 82 Main Street                  |   |
|                                 | 79 Main Street                  |   |
|                                 | 78 Main Street                  |   |
|                                 | 11 Auerhaim-Forest Oil Building |   |
|                                 | 12 Baker Building               |   |
|                                 | 82 Main Street                  |   |
|                                 | 79 Main Street                  |   |
|                                 | 78 Main Street                  |   |
|                                 | 11 Auerhaim-Forest Oil Building |   |
|                                 | 12 Baker Building               |   |
|                                 | 82 Main Street                  |   |
|                                 | 79 Main Street                  |   |
|                                 | 78 Main Street                  |   |
|                                 | 11 Auerhaim-Forest Oil Building |   |
|                                 | 12 Baker Building               |   |
|                                 | 82 Main Street                  |   |
|                                 | 79 Main Street                  |   |
|                                 | 78 Main Street                  |   |
|                                 | 11 Auerhaim-Forest Oil Building |   |
|                                 | 12 Baker Building               |   |
|                                 | 82 Main Street                  |   |
|                                 | 79 Main Street                  |   |
|                                 | 78 Main Street                  |   |
|                                 | 11 Auerhaim-Forest Oil Building |   |
|                                 | 12 Baker Building               |   |
|                                 | 82 Main Street                  |   |
|                                 | 79 Main Street                  |   |
|                                 | 78 Main Street                  |   |
|                                 | 11 Auerhaim-Forest Oil Building |   |
|                                 | 12 Baker Building               |   |
|                                 | 82 Main Street                  |   |
|                                 | 79 Main Street                  |   |
|                                 | 78 Main Street                  |   |
|                                 | 11 Auerhaim-Forest Oil Building |   |
|                                 | 12 Baker Building               |   |
|                                 | 82 Main Street                  |   |
|                                 | 79 Main Street                  |   |
|                                 | 78 Main Street                  |   |
|                                 | 11 Auerhaim-Forest Oil Building |   |
|                                 | 12 Baker Building               |   |
|                                 | 82 Main Street                  |   |
|                                 | 79 Main Street                  |   |
|                                 | 78 Main Street                  |   |
|                                 | 11 Auerhaim-Forest Oil Building |   |
|                                 | 12 Baker Building               |   |
|                                 | 82 Main Street                  |   |
|                                 | 79 Main Street                  |   |
|                                 | 78 Main Street                  |   |
|                                 | 11 Auerhaim-Forest Oil Building |   |
|                                 | 12 Baker Building               |   |
|                                 | 82 Main Street                  |   |
|                                 | 79 Main Street                  |   |
|                                 | 78 Main Street                  |   |
|                                 | 11 Auerhaim-Forest Oil Building |   |
|                                 | 12 Baker Building               |   |
|                                 | 82 Main Street                  |   |
|                                 | 79 Main Street                  |   |
|                                 | 78 Main Street                  |   |
|                                 | 11 Auerhaim-Forest Oil Building |   |
|                                 | 12 Baker Building               |   |
|                                 | 82 Main Street                  |   |
|                                 | 79 Main Street                  |   |
|                                 | 78 Main Street                  |   |
|                                 | 11 Auerhaim-Forest Oil Building |   |
|                                 | 12 Baker Building               |   |
|                                 | 82 Main Street                  |   |
|                                 | 79 Main Street                  |   |
|                                 | 78 Main Street                  |   |
|                                 | 11 Auerhaim-Forest Oil Building |   |
|                                 | 12 Baker Building               |   |
|                                 | 82 Main Street                  |   |
|                                 | 79 Main Street                  |   |
|                                 | 78 Main Street                  |   |
|                                 | 11 Auerhaim-Forest Oil Building |   |
|                                 | 12 Baker Building               |   |
|                                 | 82 Main Street                  |   |
|                                 | 79 Main Street                  |   |
|                                 | 78 Main Street                  |   |
|                                 | 11 Auerhaim-Forest Oil Building |   |
|                                 | 12 Baker Building               |   |
|                                 | 82 Main Street                  |   |
|                                 | 79 Main Street                  |   |
|                                 | 78 Main Street                  |   |
|                                 | 11 Auerhaim-Forest Oil Building |   |
|                                 | 12 Baker Building               |   |
|                                 | 82 Main Street                  |   |
|                                 | 79 Main Street                  |   |
|                                 | 78 Main Street                  |   |
|                                 | 11 Auerhaim-Forest Oil Building |   |
|                                 | 12 Baker Building               |   |
|                                 | 82 Main Street                  |   |
|                                 | 79 Main Street                  |   |
|                                 | 78 Main Street                  |   |
|                                 | 11 Auerhaim-Forest Oil Building |   |
|                                 | 12 Baker Building               |   |
|                                 | 82 Main Street                  |   |
|                                 | 79 Main Street                  |   |
|                                 | 78 Main Street                  |   |
|                                 | 11 Auerhaim-Forest Oil Building |   |
|                                 | 12 Baker Building               |   |
|                                 | 82 Main Street                  |   |
|                                 | 79 Main Street                  |   |
|                                 | 78 Main Street                  |   |
|                                 | 11 Auerhaim-Forest Oil Building |   |
|                                 | 12 Baker Building               |   |
|                                 | 82 Main Street                  |   |
|                                 | 79 Main Street                  |   |
|                                 | 78 Main Street                  |   |
|                                 | 11 Auerhaim-Forest Oil Building |   |
|                                 | 12 Baker Building               |   |
|                                 | 82 Main Street                  |   |
|                                 | 79 Main Street                  |   |
|                                 | 78 Main Street                  |   |
|                                 | 11 Auerhaim-Forest Oil Building |   |
|                                 | 12 Baker Building               |   |
|                                 | 82 Main Street                  |   |
|                                 | 79 Main Street                  |   |
|                                 | 78 Main Street                  |   |
|                                 | 11 Auerhaim-Forest Oil Building |   |
|                                 | 12 Baker Building               |   |
|                                 | 82 Main Street                  |   |
|                                 | 79 Main Street                  |   |
|                                 | 78 Main Street                  |   |
|                                 | 11 Auerhaim-Forest Oil Building |   |
|                                 | 12 Baker Building               |   |
|                                 | 82 Main Street                  |   |
|                                 | 79 Main Street                  |   |
|                                 | 78 Main Street                  |   |
|                                 | 11 Auerhaim-Forest Oil Building |   |
|                                 | 12 Baker Building               |   |
|                                 | 82 Main Street                  |   |
|                                 | 79 Main Street                  |   |
|                                 | 78 Main Street                  |   |
|                                 | 11 Auerhaim-Forest Oil Building |   |
|                                 | 12 Baker Building               |   |
|                                 | 82 Main Street                  |   |
|                                 | 79 Main Street                  |   |
|                                 | 78 Main Street                  |   |
|                                 | 11 Auerhaim-Forest Oil Building |   |
|                                 | 12 Baker Building               |   |
|                                 | 82 Main Street                  |   |
|                                 | 79 Main Street                  |   |
|                                 | 78 Main Street                  |   |
|                                 | 11 Auerhaim-Forest Oil Building |   |
|                                 | 12 Baker Building               |   |
|                                 | 82 Main Street                  |   |
|                                 | 79 Main Street                  |   |
|                                 | 78 Main Street                  |   |
|                                 | 11 Auerhaim-Forest Oil Building |   |
|                                 | 12 Baker Building               |   |
|                                 | 82 Main Street                  |   |
|                                 | 79 Main Street                  |   |
|                                 | 78 Main Street                  |   |
|                                 | 11 Auerhaim-Forest Oil Building |   |
|                                 | 12 Baker Building               |   |
|                                 | 82 Main Street                  |   |
|                                 | 79 Main Street                  |   |
|                                 | 78 Main Street                  |   |
|                                 | 11 Auerhaim-Forest Oil Building |   |
|                                 | 12 Baker Building               |   |
|                                 | 82 Main Street                  |   |
|                                 | 79 Main Street                  |   |
|                                 | 78 Main Street                  |   |
|                                 | 11 Auerhaim-Forest Oil Building |   |
|                                 | 12 Baker Building               |   |
|                                 | 82 Main Street                  |   |
|                                 | 79 Main Street                  |   |
|                                 | 78 Main Street                  |   |
|                                 | 11 Auerhaim-Forest Oil Building |   |
|                                 | 12 Baker Building               |   |
|                                 | 82 Main Street                  |   |
|                                 | 79 Main Street                  |   |
|                                 | 78 Main Street                  |   |
|                                 | 11 Auerhaim-Forest Oil Building |   |
|                                 | 12 Baker Building               |   |
|                                 | 82 Main Street                  |   |
|                                 | 79 Main Street                  |   |
|                                 | 78 Main Street                  |   |
|                                 | 11 Auerhaim-Forest Oil Building |   |
|                                 | 12 Baker Building               |   |
|                                 | 82 Main Street                  |   |
|                                 | 79 Main Street                  |   |
|                                 | 78 Main Street                  |   |
|                                 | 11 Auerhaim-Forest Oil Building |   |
|                                 | 12 Baker Building               |   |
|                                 | 82 Main Street                  |   |
|                                 | 79 Main Street                  |   |
|                                 | 78 Main Street                  |   |
|                                 | 11 Auerhaim-Forest Oil Building |   |
|                                 | 12 Baker Building               |   |
|                                 | 82 Main Street                  |   |
|                                 | 79 Main Street                  |   |
|                                 | 78 Main Street                  |   |
|                                 | 11 Auerhaim-Forest Oil Building |   |
|                                 | 12 Baker Building               |   |
|                                 | 82 Main Street                  |   |
|                                 | 79 Main Street                  |   |
|                                 | 78 Main Street                  |   |
|                                 | 11 Auerhaim-Forest Oil Building |   |
|                                 | 12 Baker Building               |   |
|                                 | 82 Main Street                  |   |
|                                 | 79 Main Street                  |   |
|                                 | 78 Main Street                  |   |
|                                 | 11 Auerhaim-Forest Oil Building |   |
|                                 | 12 Baker Building               |   |
|                                 | 82 Main Street                  |   |
|                                 | 79 Main Street                  |   |
|                                 | 78 Main Street                  |   |
|                                 | 11 Auerhaim-Forest Oil Building |   |
|                                 | 12 Baker Building               |   |
|                                 | 82 Main Street                  |   |
|                                 | 79 Main Street                  |   |
|                                 | 78 Main Street                  |   |
|                                 | 11 Auerhaim-Forest Oil Building |   |
|                                 | 12 Baker Building               |   |
|                                 | 82 Main Street                  |   |
|                                 | 79 Main Street                  |   |
|                                 | 78 Main Street                  |   |
|                                 | 11 Auerhaim-Forest Oil Building |   |
|                                 | 12 Baker Building               |   |
|                                 | 82 Main Street                  |   |
|                                 | 79 Main Street                  |   |
|                                 | 78 Main Street                  |   |
|                                 | 11 Auerhaim-Forest Oil Building |   |
|                                 | 12 Baker Building               |   |

# Where To

# Stay



The Lodge at Glendorn

**BED & BREAKFASTS, AIRBNB,  
HOME RENTALS**

**Blackberry Inn**

820 W Main St Smethport, PA 16749  
612-940-4014

**Historic Lynn Hall**

Architects Suite The Cottage  
21656 Route 6 Port Allegany, PA 16743  
(1 mile west of Port Allegany)  
[Airbnb.com](http://Airbnb.com)



**Flats on Fraley**

39 N Fraley St Kane, PA 16735  
814-837-6620

**Inn on Maple Street B&B**

115 E Maple St Port Allegany, PA 16743  
(1 block off Route 6)  
814-642-5171



**Majestic Kamp & Lost Trail**

P.O. Box 94 Rew, PA  
2605 Route 46 Smethport, PA 16749  
814-465-9979

**Mountain Laurel Inn**

136 Jackson Ave Bradford, PA 16701  
814-362-8006

**Mountain View Lodge**

1994 Old State Rd Bradford, PA 16701  
412-953-7928

**Olmsted Manor  
Carriage House**

17 E Main St Ludlow, PA 16333  
814-945-6512



**Kane Manor Inn**

230 Clay St Kane, PA 16735  
814-837-6522



**Fraley Street Lofts**

117 N Fraley St  
74 Fraley St Kane, PA 16735  
814-598-1349



**Peace Inn Kinzua**

81 Erie Dr Russell, PA 16345  
412-302-9898

**Pennhills Club Airbnb**

146 Pennhills Dr Bradford, PA 16701  
814-368-6159

**The Hay-Den**

204 Bolivar Dr Bradford, PA 16701  
[Airbnb.com](http://Airbnb.com)



*Wherever you go...  
Come home to us*



*Home Baked Breakfast  
Pet Friendly*

One Block off Route 6  
115 E. Main Street  
Port Allegany, PA 16743

**814-642-5171**  
[innonmaplest@verizon.net](mailto:innonmaplest@verizon.net)



**The Post on Main**

61 W Main St Mt. Jewett, PA 16740  
[Airbnb.com](http://Airbnb.com)

**Timberdoodle Lodge**

Grammy's Cottage  
Kellidoodle Cottage  
113 Spring Dr Lewis Run, PA 16738  
[Airbnb.com](http://Airbnb.com)



**CABINS/CAMPGROUNDS**

**Accommodations at**

**Forest Ridge Cabins/Campground**  
3566 Loleta Rd Marienville, PA 16239  
814-927-8340

**Bettum's Idlewood Family Campground**  
299 Big Shanty Rd Lewis Run, PA 16738  
814-362-1719

**Black Bear Cabins**  
14870 Route 36 Cooksburg, PA 16217  
814-744-8017

**Cook Forest Top Hill Cabins**  
2808 Forest Rd Cooksburg, PA 16217  
800-531-1545



**ALL CABINS/CAMPGROUNDS  
IN THE ANF**

**Allegheny Site Management**  
3451 PA-59 Bradford, PA 16701  
Reservations: [recreation.gov](http://recreation.gov)  
Information: 814-363-9090



**NEW! Book Directly on VisitANF.com**

A new way for guests to search lodging to see what is available on your travel dates. Then click on the widget to book directly with the lodging provider-no third party.



# WHERE TO Stay

## Deer Run Rockage Retreat

1050 JoJo Rd Kane, PA 16735  
412-303-5075

## Fair Winds Cabins Inc.

115 Riverside Dr Cooksburg, PA 16217  
814-744-8300

## Forest Lodge & Campground

44078 Route 66 Marienville, PA 16239  
814-927-8790

## High Pines RV Park

3183 Route 219 Lantz Corners, PA 16735  
814-778-5336



## Hogback Hill Cabin Rentals

241 Hogback Hill Lane  
Pleasantville, PA 16341  
[Hogbackcabins.com](http://Hogbackcabins.com)

## Hominy Ridge Cabins & Gift Shop

13964 Route 36 Clarington, PA 15828  
800-851-6377



## Kane RV Sites

628-660 N Fraley St Kane, PA 16735  
814-366-0424

## Mystic Water Resort

620 Parkside Dr Limestone, NY 14753  
(off Route 219)  
716-925-8553

## Red Bridge Cabins

Along State Route 321 Kane, PA 16735  
Reservations: [recreation.gov](http://recreation.gov)  
Information: 814-363-9090



## Riverhurst Park Campground

1269 Olean-Portville Rd Olean, NY 14760  
716-479-4677

## Triple Dream Farm

Smethport, PA 16749  
484-467-4338

[Airbnb.com](http://Airbnb.com) [Hipcamp.com](http://Hipcamp.com)

## Wapiti Woods Guest Cabins

100 Wapiti Woods Way  
Benzette, PA 15821  
814-787-7525

## Whispering Winds Campground & Cabins

277 Tollgate Rd Sheffield, PA 16347  
814-968-4377

## Willow Bay Campground/Cabins & Boat Launch

4001 W Washington St  
Bradford, PA 16701  
Reservations: [recreation.gov](http://recreation.gov)  
Information: 814-363-9090

## Willow Creek Cabin Rentals

2060 W Washington St  
Bradford, PA 16701  
814-363-9773

## HOTELS/INNS/MOTELS

### Best Western Plus Bradford Inn

100 S Davis St Bradford, PA 16701  
814-362-4501



### Kane Tourist Home & Motor Inn

80 Greeves St Kane, PA 16735  
814-561-1049

### Lantz Corners Getaway

2952 Route 219 Lantz Corners, PA 16735  
(Intersection of Route 219 & Route 6)  
814-778-5391

### Quality Inn & Suites

76 Elm St Bradford, PA 16701  
814-368-6772

### The Spoonwood Inn

5509 Route 6 Kane, PA 16735  
814-561-1365

### Westline Inn

15 E.L. Day Dr Westline, PA  
814-778-5103

## LODGES/RESORTS

### Gateway Lodge

14870 Route 36 Cooksburg, PA 16217  
814-744-8017



### The Lodge at Glendorn

1000 Glendorn Dr Bradford, PA 16701  
814-362-6511

### Olmsted Manor Retreat Center

17 E Main St Ludlow, PA 16333  
814-945-6512



# THE ONE PLACE FOR YOUR EVENT.

Multi-purpose meeting rooms, athletic facilities, theater and chapel

Experienced event planners

Premier catering services

Overnight accommodations in apartment-style housing

Leading-edge technology

For more information, call 1-888-383-7488  
or visit [www.upb.pitt.edu/conferenceservices](http://www.upb.pitt.edu/conferenceservices).



University of  
**Pittsburgh** | Bradford

Where To

# Shop

**ANF Visitors Bureau & Forest Press**  
Shop Online: <https://store.visitanf.com>

**Appalachian Koi and Goldfish Farm**  
18 S Kendall Ave Bradford, PA 16701  
814-598-8611

**Artworks on the Summit**  
54 N Fraley St, Suite 1 Kane, PA 16735



**Bear Hollow Country Store**  
599 Lindholm Rd Mt. Jewett, PA 16740  
[bearhollowcarvings.com](http://bearhollowcarvings.com)



**Bell's Meat & Poultry**  
401 N Fraley St Kane, PA 16735  
814-837-7321

**Bradford Chocolate Factory**  
72 Main St Bradford, PA 16701  
814-270-2626

**Buchanan Brothers Pharmacy, Inc.**  
313 W Main St Smethport, PA 16749  
814-887-5375

**The Chocolate Roost**  
484 Highland Terrace Portville, NY 14770  
716-474-7402

**Field Street Boots**  
18 Field St Kane, PA 16735  
814-837-2400



**Harley-Davidson of Jamestown**  
**Can-Am Sea-Doo of Jamestown**  
1951 E Main St Falconer, NY 14733  
716-484-0113

**Homespun Treasures**  
305 N Fraley St Kane, PA 16735  
814-771-5440

**Jonah's Attic Thrift Store**  
12 N Main St Portville, NY 14770

**Just Riding Along**  
48 Mechanic St Bradford, PA 16701  
814-363-9101



**Kane Historic Preservation Society**  
1 S Fraley St Kane, PA 16735  
814-837-8752

**Kane Lumber & Fuel Co.**  
**True Value**  
250 Hemlock Ave Kane, PA 16735  
814-837-6685

**Keystoned Café & Natural Shoppe**  
**(That Natural Store)**  
39 Fraley St Kane, PA 16735  
814-837-6620

**Laughing Owl Press**  
59 N Fraley St Kane PA 16735  
814-561-1191

**Little Fabric Garden**  
25 Main St Bradford, PA 16701  
814-362-6070



**Main Street Mercantile**  
45 Main St Bradford, PA 16701  
814-368-2206

**Parker's Indian Trading Post**  
Route 36 Cooksburg, PA 16217  
814-752-2882

**Rusty Rooster Farm & Vintage**  
484 Highland Terrace Portville, NY 14770  
716-474-7402

**Sportsman's Outlet**  
500 Chestnut St Bradford, PA 16701  
814-362-7700



**Toots & Stitches**  
P.O. Box 444 Eldred, PA 16731



## Bell's Meat & Poultry

Newly Remodeled-Same Tasty Products!

### FARM FRESH

Offering a quality selection of fresh and tasty produce from summer through fall at our roadside stand along Route 6 in Kane.

### HOMEMADE SAUSAGE OVER 40 VARIETIES!

Our famous beef logs, 10 varieties of beefsticks and sausages are homemade using family recipes.



### THE ORIGINAL GRILLER

Chicken Breast, Virginia Ham, Swiss Cheese and Greek Sausage all rolled up with bacon on top and sprinkled with a chicken rotisserie rub.

*The Biggest Little Store Around*

401 North Fraley Street • Kane, PA 16735  
814-837-7321 • [jackbellsmeats.com](http://jackbellsmeats.com)

Hours: Monday to Saturday 9 - 6; Sunday 9 - 5



## Hominy Ridge Cabins & Gift Shop COOK FOREST STATE PARK



- 6 Log Cabins
- Hot Tubs at Small Cabins
- Fireplaces
- WIFI & Direct TV
- Air Conditioning
- 1.5 Miles from the Clarion River



**Gift Shop is  
Now Open!**



**1-800-851-6377 • hominyridge.com**

hominyridgecabins@gmail.com • 13964 Rt. 36, Clarington, PA 15828



western ny  
**wilds**  
Live Deliberately.

**I ♥ NY**  
iловeny.com

© NYSD&D



NYA:WEH SGĒ.NŌ',  
THE SENECA IROQUOIS NATIONAL  
MUSEUM IS HOUSED IN THE  
ONŌHSAGWĒ:DE' CULTURAL  
CENTER. THE BUILDING IS  
DEDICATED TO THE HONORABLE  
PRESENTATION OF SENECA  
IROQUOIS HISTORY AND THE  
CONTEMPORARY CULTURE AS WELL.

WE WELCOME YOU TO VISIT OUR  
CULTURAL CENTER FOR AN EXPERIENCE  
THE WHOLE FAMILY WILL ENJOY!



82 W. HETZEL STREET  
SALAMANCA, NY 14779  
716-945-1760  
SENECAMUSEUM.ORG

## Whispering Winds Campground & Cabins

Along Scenic Route 6 in Sheffield, PA 16347

RV sites • Cabin rentals • Heated Pool • Wi-Fi • Cable TV

*Family Camping in the Heart of the ANF*



814-968-4377  
whisperingwindspa.com  
info@whisperingwindspa.com

## ROCK CITY PARK



**One of the top 10  
Hidden Gems  
in Western New York**

Explore the world's  
largest exposure of quartz  
conglomerate. Once a  
prehistoric ocean floor  
this gigantic rock city  
towers many stories high.

Hike the trails, visit the  
gift shop, picnic,  
savor the view

Family fun  
and romantic, too!

Follow our bigfoot  
hiking trail.



**Spring Mountain Laurel  
Summer Cool Breezes  
Beautiful Fall Foliage!**

716-372-7790

866-404-ROCK(7625)

www.RockCityPark.com

Open Daily: 9AM to 5PM

May 1 to October 31

505 Route 16 South

Olean, NY



# ELLICOTTVILLE, NY

MINUTES NORTH OF BRADFORD, PA



## SHOP & DINE

With an abundance of shops and restaurants within a walkable four-square-block footprint, you can explore at your own pace and get a taste of everything - from fine chocolates and fine dining to award-winning artisan wine and beer. Shop imported collectibles, stylish clothing, one-of-a-kind gifts and more.



## THE OUTDOORS

From golf to hiking to treetop adventures, Ellicottville offers it all for the outdoor enthusiast. A "mecca" for mountain biking with an extensive trail system of single track and flow trail, we are an outdoor lover's paradise. "One of the top adventure towns in America!"

- National Geographic




## FESTIVALS

Ellicottville plays host to a multitude of events and festivals each year, with summertime showcasing non-stop excitement! Slopeside concerts at Holiday Valley during our Summer Music Festival, Jazz & Blues performances downtown, the Taste of Ellicottville, Rock n' Roll Weekend & more! Find a complete list on our website.



## STAY THE NIGHT

Why not make your trip to Ellicottville the "full package"? Choose from neatly appointed condos, chalets, hotels, and bed & breakfasts located within walking distance of, or just a short drive from, all the exciting downtown entertainment. Ellicottville offers the perfect vacation property to fit every style and budget! We can't wait to get acquainted!



Plan Your Adventure at

# EllicottvilleNY.com

800-349-9099

info@ellicottvillenyc.com



# Four Of Fun Seasons

## What Does Your Perfect Trail Look Like?

*Enjoy nature along with dining, shopping, and historic sites.*

### Spring

The green of Spring is different in the forest – light and fresh with a touch of sunshine on the leaves. Wildflowers add to the color; the songbirds return to fill the air with music. Plan a scenic drive to admire the rebirth of spring. Renew your spirit & soul along the way!



### Summer

Lush, green forests. Cool, mountain streams. Scenic overlooks. Clear, blue skies above. Perfect for hiking, biking and enjoying the great outdoors. At night, the stars twinkle against an inky sky – picture perfect!



### Autumn

In Autumn, nature puts on the show of the year. Warm, sun-soaked days. Crisp starlit nights. Enjoy an endless canopy of crimson and gold. Prime leaf season in this "neck" of the woods is late September, early October. Make your reservations early for this performance!



### Winter

White blankets cover the hillsides and streams. Ice sparkles on tree limbs. Snowshoes, ice skates and cross-country skis take you along forest paths. Plan an overnight at one of our warm and cozy B&Bs, hotels or inns.



# Now With Flights to Washington Dulles

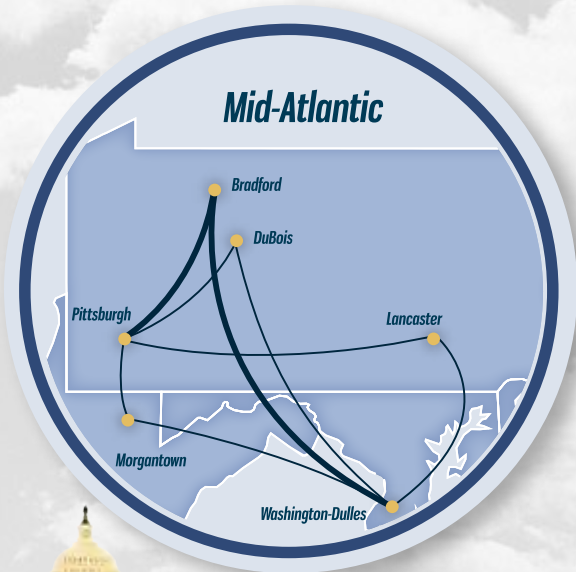
**FLY FROM BRADFORD AND MAKE CONNECTIONS AT WASHINGTON DULLES AND PITTSBURGH**

Proud Interline Partners with



**PROVIDING FREE PARKING AT BRADFORD REGIONAL AIRPORT**

**QUICK TSA SCREENING** 



 [iFlySouthern.com](http://iFlySouthern.com)

**1 (800) 329-0485**



## AIRPORT/AIR SERVICES

**Bradford Regional Airport**  
212 Airport Dr Lewis Run, PA 16738  
Route 59, east of Route 219  
814-368-5928  
[BradfordAirport.net](http://BradfordAirport.net)

**Southern Airways Express**  
Bradford Regional Airport  
212 Airport Rd Lewis Run, PA 16738  
1-800-329-0485  
[iFlySouthern.com](http://iFlySouthern.com)



## AUTOMOBILE: RENTAL SALES & SERVICES

**Bradford Regional Airport Ace Rent A Car**  
Reservations: 877-822-3872  
[AceRentAcar.com](http://AceRentAcar.com)

**Zook Motors & Ford Rent a Car**  
25 Willow Run Dr Kane, PA 16735  
814-837-7225  
[zookmotors.net](http://zookmotors.net)

## ATV/UTV/PWC MOTORCYCLE/ SNOWMOBILE SALES & SERVICE

**Charlie's Cycles**  
66 Minard Run Rd Bradford, PA 16701  
814-368-8495

**Leisure Time Powersports**  
46 Foster Brook Blvd Bradford, PA 16701  
ANF - ATV Permits Sold Here  
814-362-7426



**Myers Motorsports**  
3176 Route 219 Kane, PA 16735  
814-779-3745

## ATTORNEYS

**Woods Baker & Ross**  
63 N Fraley St, Suite 103  
Kane, PA 16735  
814-837-8720

## BANKS

**Hamlin Bank & Trust Co.**  
333 W Main St  
Smethport, PA 16749  

- Smethport - ATM 814-887-5555
- Bradford - ATM 814-368-5555
- Eldred - ATM 814-225-4767
- Kane - ATM 814-837-8200
- Mt. Jewett - ATM 814-778-5441
- Olean - ATM 716-543-4000

## Northwest Bank

ATM's at ALL locations  
Bradford, PA 16701  

- 33 Main St 814-362-3503
- 950 E Main St 814-362-4000
- 85 W Washington St (ATM Only) 814-362-3503

Kane, PA 16735  

- 56 N Fraley St 814-837-6080
- 355 Biddle St 814-837-6080

Smethport PA  

- 428 W Main St 814-887-5522

## BUSINESS SERVICES

**Bradford Office of Economic and Community Development**  
20 Russell Blvd Bradford, PA 16701  
814-368-7170

**McKean County Planning Commission**  
17137 Route 6 Smethport, PA 16749  
814-887-2754

**Port Allegany Economic Development Corp**  
45 W Maple St Port Allegany, PA 16743  
814-642-2526

## CHAMBERS OF COMMERCE

**Bradford Area Chamber of Commerce**  
62 Main St, Suite 1 Bradford, PA 16701  
814-368-7115

**Ellicottville Chamber of Commerce**  
9 W Washington St Ellicottville, NY 14731  
716-699-5046

**Greater Olean Chamber of Commerce**  
301 N Union St Olean, NY 14760  
716-372-4433

**Kane Area Development Center Kane Chamber**  
63 N Fraley St, Suite 101  
Kane, PA 16735  
814-837-6565

**Warren County Chamber of Business and Industry**  
308 Market St Warren, PA 16365  
814-723-3050

## CHURCHES

**Episcopal Church of the Ascension**  
26 Chautauqua Place Bradford, PA 16701  
814-368-8915

## CONFERENCE SERVICES/ MEETING ROOMS

**Lantz Corners Getaway  
& Conference Center**  
2952 Route 219 Lantz Corners, PA 16735  
814-778-5391

**Olmsted Manor Retreat Center**  
17 E Main St Ludlow, PA 16333  
814-945-6512

**Pennhills Club**  
146 Pennhills Dr Bradford, PA 16701  
814-368-6159



**University of Pittsburgh at Bradford**  
Office of Conference and Event Services  
300 Campus Dr Bradford, PA 16701  
814-362-5053

## COUNTY GOVERNMENT

**McKean County Courthouse**  
500 W Main St Smethport, PA 16749  
814-887-5571



## FASHIONS, HAIR, MAKEUP

**Bella Capelli**  
507 E Main St Bradford, PA 16701  
814-362-5980

## GUIDES/OUTFITTERS RENTAL EQUIPMENT

**Allegheny Site Management**  
*Rentals-Kayak, Canoe, & Paddle Board*  
Bradford, PA 16701  
814-368-4158



**Fin & Fly Adventures**  
2639 Scandia Rd Warren, PA 16365  
814-598-7035

**Just Riding Along**  
*Group Bicycle Rides (Seasonal)*  
48 Mechanic St Bradford, PA 16701  
814-363-9101

**KINZUA ADVENTURES**  
*Boat, Motorcycle Guides*  
25 Birch St Bradford, PA 16701  
814-331-1097



**Kinzua Fly Fishing School**  
44 Parkview Ave Bradford, PA 16701  
814-368-5814



**Lantz Corners Getaway**  
*Rentals - Bikes & Kayaks*  
Lantz Corners, PA 814-778-5391

**Sherk's Guide Service**  
Hunts Available  
Guided & Semi-Guided Packages  
Call or Text 814-558-0696

## INDUSTRY

**American Refining Group**  
77 North Kendall Ave Bradford, PA 16701  
814-368-1200



**Kane Hardwood Division  
of Collins Pine Co.**  
95 Hardwood Dr Kane, PA 16735  
814-837-6941

**Richgas, Inc. - Propane**  
725 Tionesta Ave Kane, PA 16735  
814-837-7670

**Zippo Manufacturing Co.**  
33 Barbour St Bradford, PA 16701  
814-368-2700



## INSURANCE

**Burns & Burns Insurance**  
10 Chestnut St Bradford, PA 16701  
814-368-7161

**Devon Kloss - State Farm Insurance**  
80 E Corydon St Bradford, PA 16701  
814-817-2086

**McKean Insurance**  
10 Derrick Rd, Suite B  
Bradford, PA 16701  
814-362-9840

**W.E. Swanson Agency**  
23 N Fraley St Kane, PA 16735  
814-837-8277

## LIBRARIES

**Bradford Area Public Library**  
67 W Washington St Bradford, PA 16701  
814-362-6527



## MEDIA

**The Bradford Era**  
43 Main St Bradford, PA 16701  
814-368-3173

**Ellicottville Now**  
9 W Washington St P.O. Box 1077  
Ellicottville, NY 14731  
716-699-9816

## ORGANIZATIONS

**Bradford Area Alliance**  
80 E Corydon St P.O. Box 1201  
Bradford, PA 16701  
814-598-1519

**Donald J. Comes:**  
**Natural Resources Learning Center**  
McKean County Extension  
% Penn State Extension Office  
814-887-5613

**Leadership McKean**  
Bradford, PA 16701  
814-598-8127  
*Leadershipmckean1@gmail.com*

**Willow Creek Sportsman's Club**  
P.O. Box 1064 Bradford, PA 16701  
814-366-7039

## PRINTING/GRAPHIC DESIGN

**Knepper Press Corporation**  
2251 Sweeny Dr Clinton, PA 15026  
724-899-4271

**Laughing Owl Press Co.**  
59 N Fraley St Kane, PA 16735  
814-561-1191

**Register Graphics, Inc.**  
220 Main St Randolph, NY 14772  
716-358-2921

## REALTORS

**Howard Hanna Professionals**  
Bradford - Kane - Smethport  
*McKeanpahomes.com*  
*HowardHannaprofessionals.com*

**Trails End Realty**  
430 E 2nd St Coudersport, PA 16915  
814-274-7701



## TRAVEL & TOURISM SERVICES INFORMATION

**Allegheny National Forest  
Visitors Bureau  
Welcome Center - Information Center**  
80 E Corydon St Bradford, PA 16701  
800-473-9370



## Welcome Center Gift Shop

Local Artisans, Books, Photography, &  
made in Bradford - Zippo Lighters  
Shop Online: *store.visitanf.com*

**Allegheny County Tourism**  
6087 State Route 19 N #120  
Belmont, NY 14813  
800-836-1869

## UNIVERSITY

**University of Pittsburgh at Bradford**  
300 Campus Dr Bradford, PA 16701  
800-872-1787



## WEB DEVELOPMENT

**Xpheria Web Services**  
707 W Main St Smethport, PA 16749  
814-558-8457

## INDIVIDUAL MEMBERS

Susan Carlson  
Rep. Martin Causer

# SCENIC DRIVE HISTORY TRAIL

# SUGGESTED ITINERARY 3 DAYS – 2 NIGHTS

*Experience another way of life  
As you tour the historic attractions  
Nestled within the scenic beauty of the  
Allegheny National Forest*



Scenic Route 6



Penn Brad Oil Museum

Kinzua Sky Walk



Old Town Smethport

Kane Depot & McCleery Wolf Center

## Day One Smethport's Charms & Route 6

Smethport's Mansion District Walking Tour is a self-guided tour of a charming Victorian Village located along scenic Route 6 with over 30 architectural gems from the 1800s. Visit Old Town Smethport, tour the displays, shop the General Store and America's First Christmas Store, dine at the Cottage House Restaurant. Tour the Old Jail Museum. Overnight in a mansion in Smethport located only minutes from Hamlin Lake, or stay in the Architects Suite at Lynn Hall along Route 6.



## Day Two Serenity Glass Park to Zippo



Serenity Glass Park is a creation of artistic towers and sculptures fashioned of glass in Port Allegany. The Eldred WW II Museum is history you can see, touch and feel.

Loop through the forest to visit the museums in Bradford – Zippo/Case, Penn Brad Oil and Marilyn Horne. Bradford's National Historic District offers a wide variety of lodging, restaurants, shops, a brewery, and the Art Deco – Main Street Movie House.

## Day Three Kinzua to Kane

"Walk the Tracks Across the Sky," the Kinzua Sky Walk, hike the trails, and visit the historic displays at the Kinzua Bridge State Park in Mt. Jewett. In Kane, tour the McCleery Wolf Center at the Kane Depot. Hike or bike the Knox & Kane Rail Trail. Taste & Tour at Logyard Brewery, Flickerwood & Bear Creek wineries, CJ Spirits and Wilds Sonshine. The historic Kane Manor Inn and Olmsted Manor offer unique lodging experiences.

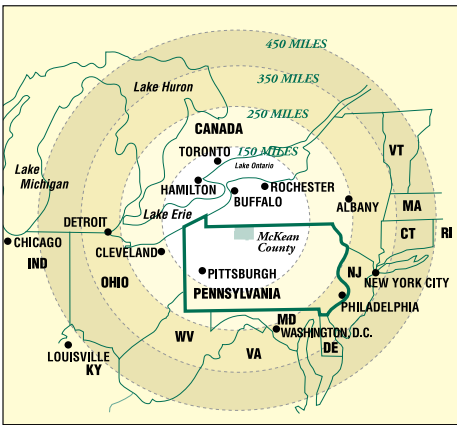


# Trail Central

Nearby  
but a  
world away



## All Within a Day's Drive



- Buffalo, NY:** 65 miles.
- Cleveland, OH:** 161 miles.
- Erie, PA:** 71 miles.
- Pittsburgh, PA:** 126 miles.
- Washington, D.C.:** 300 miles.
- Toronto, Canada:** 124 miles.
- Largest City:** Bradford is 5 minutes from PA/NY state line.

## OUTDOOR RESOURCES

### Allegheny National Forest Ranger Station

29 Forest Service Drive, Bradford, PA 16701  
Bradford: 814-362-4613 Marienville: 814-927-5700 Warren: 814-728-6100  
[fs.usda.gov/allegheny](http://fs.usda.gov/allegheny) • email: [r9\\_allegheny\\_nf@fs.fed.us](mailto:r9_allegheny_nf@fs.fed.us)

### State Parks and Forests

1-888-PA-Parks  
Forests: 717-783-7941  
[dncr.state.pa.us](http://dncr.state.pa.us)  
email: [parkinfo@state.pa.us](mailto:parkinfo@state.pa.us)

**PA Game Commission**  
570-398-4744

### Fishing/Boating

877-707-4085  
[fishandboat.com](http://fishandboat.com)

**Hunt & Fishing Licenses**  
[huntfish.pa.gov](http://huntfish.pa.gov)

**U.S. Army Corps of Engineers**  
Kinzu Dam: 814-726-0661

## HOW TO GET HERE – FLY OR DRIVE

**Driving** offers the scenery of Route 6, the Kinzu Byway, and the Longhouse National Scenic Byway.



### Daily Flights

Pittsburgh and Washington Dulles  
Bradford Regional Airport, Lewis Run, PA


**Southern Airways Express**  
[iflysouthern.com](http://iflysouthern.com)

**Ace Rent a Car – Bradford Regional Airport**  
[acerentacar.com](http://acerentacar.com)

**Zook Motors Rental Vehicles**  
877-549-7225  
[zookmotors.net/Rental-Vehicles](http://zookmotors.net/Rental-Vehicles)

Info: 800-473-9370 or [VisitANF.com](http://VisitANF.com)

# ZIPPO® | CASE<sup>XX</sup> MUSEUM & FLAGSHIP STORE



## FREE ADMISSION

### YOU'RE ALMOST HERE!

MON – SAT 9 AM – 5 PM | SUN 11 AM–4PM

1932 ZIPPO DRIVE | BRADFORD, PA  
[ZIPPOCASEMUSEUM.COM](http://ZIPPOCASEMUSEUM.COM)  
814.368.1932

**GROUP & BUS TOURS  
WELCOME!**

# YOU'RE ON THE *Trail* TO SOMETHING BIG!



- Airport
- ATV Trails
- Hospital
- University of Pittsburgh at Bradford
- ANF Visitors Bureau Welcome Center
- ANF Ranger Station

## Allegheny National Forest Visitors Bureau Welcome Center

80 E. Corydon Street, Bradford, PA  
Open 8:30 to 4:30 Daily – Monday – Friday

800-473-9370 visitANF.com



- ### BREWS, WINERIES & DISTILLERIES
- Bradford**  
Bradford Brew Station
  - Duke Center**  
Little Mountain Winery
  - Kane**  
Bear Creek Wines  
CJ Spirits Craft Distillery  
Logyard Brewing  
The Wilds Sunshine Factory  
Twisted Vine Winery
  - Wilcox**  
Wilcox Winery
  - St. Marys**  
Straub Brewery Visitor Center & Tap Room

## McKean County

## Allegheny National Forest

## NEW YORK PENNSYLVANIA

To PA Lumber Museum

To Buffalo/  
Niagara Falls

To Erie

To Erie

Chautauqua Lake

National Comedy Center  
Lucy Desi Museum

University of Pittsburgh at Bradford

ANF Visitors Bureau Welcome Center

ANF Ranger Station

Ellicottville

Holiday Valley Resort

Seneca-Iroquois Museum

Salamanca

Seneca Allegany Casino

Randolph

Jamestown

NEW YORK  
PENNSYLVANIA

Allegheny State Park

Limestone

Olean

Pfeiffer Nature Center

Portville

Sprague's Maple Farm

Rock City Park

Ceres

Shinglehouse

To Erie

957

69

957

Russell

Willow Bay

Marilla Reservoir

Bradford

Little Mountain Winery

Eldred WWII Museum

- ### BREWS, WINERIES & DISTILLERIES
- Bradford**  
Bradford Brew Station
  - Duke Center**  
Little Mountain Winery
  - Kane**  
Bear Creek Wines  
CJ Spirits Craft Distillery  
Logyard Brewing  
The Wilds Sunshine Factory  
Twisted Vine Winery
  - Wilcox**  
Wilcox Winery
  - St. Marys**  
Straub Brewery Visitor Center & Tap Room

## McKean County

## Allegheny National Forest

## NEW YORK PENNSYLVANIA

To PA Lumber Museum

To Buffalo/  
Niagara Falls

To Erie

To Erie

Chautauqua Lake

National Comedy Center  
Lucy Desi Museum

University of Pittsburgh at Bradford

ANF Visitors Bureau Welcome Center

ANF Ranger Station

Ellicottville

Holiday Valley Resort

Seneca-Iroquois Museum

Salamanca

Seneca Allegany Casino

Randolph

Jamestown

NEW YORK  
PENNSYLVANIA

Allegheny State Park

Limestone

Olean

Pfeiffer Nature Center

Portville

Sprague's Maple Farm

Rock City Park

Ceres

Shinglehouse

To Erie

957

69

957

Russell

Willow Bay

Marilla Reservoir

Bradford

Little Mountain Winery

Eldred WWII Museum

- ### BREWS, WINERIES & DISTILLERIES
- Bradford**  
Bradford Brew Station
  - Duke Center**  
Little Mountain Winery
  - Kane**  
Bear Creek Wines  
CJ Spirits Craft Distillery  
Logyard Brewing  
The Wilds Sunshine Factory  
Twisted Vine Winery
  - Wilcox**  
Wilcox Winery
  - St. Marys**  
Straub Brewery Visitor Center & Tap Room

## McKean County

## Allegheny National Forest

## NEW YORK PENNSYLVANIA

To PA Lumber Museum

To Buffalo/  
Niagara Falls

To Erie

To Erie

Chautauqua Lake

National Comedy Center  
Lucy Desi Museum

University of Pittsburgh at Bradford

ANF Visitors Bureau Welcome Center

ANF Ranger Station

Ellicottville

Holiday Valley Resort

Seneca-Iroquois Museum

Salamanca

Seneca Allegany Casino

Randolph

Jamestown

NEW YORK  
PENNSYLVANIA

Allegheny State Park

Limestone

Olean

Pfeiffer Nature Center

Portville

Sprague's Maple Farm

Rock City Park

Ceres

Shinglehouse

To Erie

957

69

957

Russell

Willow Bay

Marilla Reservoir

Bradford

Little Mountain Winery

Eldred WWII Museum

- ### BREWS, WINERIES & DISTILLERIES
- Bradford**  
Bradford Brew Station
  - Duke Center**  
Little Mountain Winery
  - Kane**  
Bear Creek Wines  
CJ Spirits Craft Distillery  
Logyard Brewing  
The Wilds Sunshine Factory  
Twisted Vine Winery
  - Wilcox**  
Wilcox Winery
  - St. Marys**  
Straub Brewery Visitor Center & Tap Room

## McKean County

## Allegheny National Forest

## NEW YORK PENNSYLVANIA

To PA Lumber Museum

To Buffalo/  
Niagara Falls

To Erie

To Erie

Chautauqua Lake

National Comedy Center  
Lucy Desi Museum

University of Pittsburgh at Bradford

ANF Visitors Bureau Welcome Center

ANF Ranger Station

Ellicottville

Holiday Valley Resort

Seneca-Iroquois Museum

Salamanca

Seneca Allegany Casino

Randolph

Jamestown

NEW YORK  
PENNSYLVANIA

Allegheny State Park

Limestone

Olean

Pfeiffer Nature Center

Portville

Sprague's Maple Farm

Rock City Park

Ceres

Shinglehouse

To Erie

957

69

957

Russell

Willow Bay

Marilla Reservoir

Bradford

Little Mountain Winery

Eldred WWII Museum

- ### BREWS, WINERIES & DISTILLERIES
- Bradford**  
Bradford Brew Station
  - Duke Center**  
Little Mountain Winery
  - Kane**  
Bear Creek Wines  
CJ Spirits Craft Distillery  
Logyard Brewing  
The Wilds Sunshine Factory  
Twisted Vine Winery
  - Wilcox**  
Wilcox Winery
  - St. Marys**  
Straub Brewery Visitor Center & Tap Room

## McKean County

## Allegheny National Forest

## NEW YORK PENNSYLVANIA

To PA Lumber Museum

To Buffalo/  
Niagara Falls

To Erie

To Erie

Chautauqua Lake

National Comedy Center  
Lucy Desi Museum

University of Pittsburgh at Bradford

ANF Visitors Bureau Welcome Center

ANF Ranger Station

Ellicottville

Holiday Valley Resort

Seneca-Iroquois Museum

Salamanca

Seneca Allegany Casino

Randolph

Jamestown

NEW YORK  
PENNSYLVANIA

Allegheny State Park

Limestone

Olean

Pfeiffer Nature Center

Portville

Sprague's Maple Farm

Rock City Park

Ceres

Shinglehouse

To Erie

957

69

957

Russell

Willow Bay

Marilla Reservoir

Bradford

Little Mountain Winery

Eldred WWII Museum

- ### BREWS, WINERIES & DISTILLERIES
- Bradford**  
Bradford Brew Station
  - Duke Center**  
Little Mountain Winery
  - Kane**  
Bear Creek Wines  
CJ Spirits Craft Distillery  
Logyard Brewing  
The Wilds Sunshine Factory  
Twisted Vine Winery
  - Wilcox**  
Wilcox Winery
  - St. Marys**  
Straub Brewery Visitor Center & Tap Room

## McKean County

## Allegheny National Forest

## NEW YORK PENNSYLVANIA

To PA Lumber Museum

To Buffalo/  
Niagara Falls

To Erie

To Erie

Chautauqua Lake

National Comedy Center  
Lucy Desi Museum

University of Pittsburgh at Bradford

ANF Visitors Bureau Welcome Center

ANF Ranger Station

Ellicottville

Holiday Valley Resort

Seneca-Iroquois Museum

Salamanca

Seneca Allegany Casino

Randolph

Jamestown

NEW YORK  
PENNSYLVANIA

Allegheny State Park

Limestone

Olean

Pfeiffer Nature Center

Portville

Sprague's Maple Farm

Rock City Park

Ceres

Shinglehouse

To Erie

957

69

957

Russell

Willow Bay

Marilla Reservoir

Bradford

Little Mountain Winery

Eldred WWII Museum

- ### BREWS, WINERIES & DISTILLERIES
- Bradford**  
Bradford Brew Station
  - Duke Center**  
Little Mountain Winery
  - Kane**  
Bear Creek Wines  
CJ Spirits Craft Distillery  
Logyard Brewing  
The Wilds Sunshine Factory  
Twisted Vine Winery
  - Wilcox**  
Wilcox Winery
  - St. Marys**  
Straub Brewery Visitor Center & Tap Room

## McKean County

## Allegheny National Forest

## NEW YORK PENNSYLVANIA

To PA Lumber Museum

To Buffalo/  
Niagara Falls

To Erie

To Erie

Chautauqua Lake

National Comedy Center  
Lucy Desi Museum

University of Pittsburgh at Bradford

ANF Visitors Bureau Welcome Center

ANF Ranger Station

Ellicottville

Holiday Valley Resort

Seneca-Iroquois Museum

Salamanca

Seneca Allegany Casino

Randolph

Jamestown

NEW YORK  
PENNSYLVANIA

Allegheny State Park

Limestone